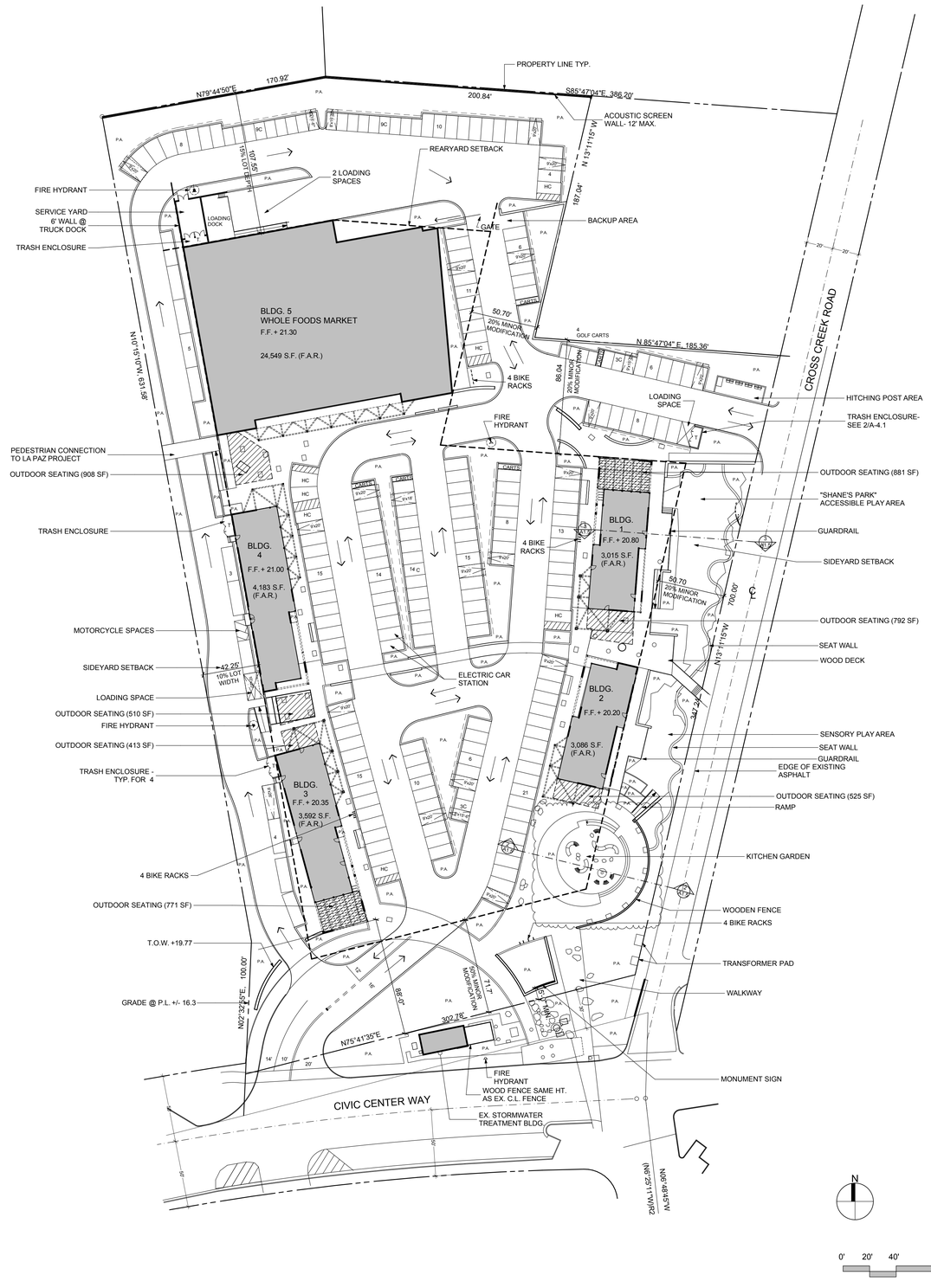

SEE A1.4 & A1.5 FOR ENLARGED SITE PLAN

SITE PLAN | 1"=40'

SHEET INDEX

ARCHITECTURAL

A 1.0 PROJECT INFORMATION & SITE PLAN
A 1.1 OPEN SPACE & LANDSCAPE DIAGRAM
TREE CANOPY DIAGRAM
A 1.1.1 GREENWALL DIAGRAMS
A 1.1.2 SETBACK DIAGRAM
A 1.2 WALL SITE PLAN & ELS.
A 1.3 FIRE DEPARTMENT ACCESS DIAGRAM
A 1.4 PARTIAL SITE PLAN
A 1.5 PARTIAL SITE PLAN & SITE SECTIONS
S1 SURVEY
A 2.1 BUILDING 1 PLAN/ELEVATIONS/SECTIONS
A 2.2 BUILDING 2 PLAN/ELEVATIONS/SECTIONS
A 2.3 BUILDING 3 PLAN/ELEVATIONS/SECTIONS
A 2.4 BUILDING 4 PLAN/ELEVATIONS/SECTIONS
A 3.1 MARKET FLOOR PLAN
A 3.2 MARKET ROOF PLAN
A 3.3 MARKET ELEVATIONS/SECTION

CIVIL

1 GRADING & DRAINAGE NOTES
2 GRADING & DRAINAGE PLAN
3 GRADING & DRAINAGE DETAILS

LANDSCAPE

L0.0 LANDSCAPE COVER SHEET
L1.0 HYDROZONE PLAN
L1.1 HYDROZONE PLAN
L2.0 EXISTING VEGETATION PLAN
L3.0 PLANTING PLAN
L3.1 PLANTING PLAN
L3.2 PLANTING LEGEND
L4.0 FUEL MODIFICATION ZONE PLAN
L5.0 SOIL PREPARATION SPECIFICATIONS
L6.0 IRRIGATION PLAN
L6.1 IRRIGATION PLAN
L6.2 IRRIGATION LEGENDS/WATER BUDGET CALCULATIONS
L6.3 IRRIGATION DETAILS
L7.0 HARDSCAPE PLAN
L7.1 HARDSCAPE PLAN

LIGHTING

LT-1.0 SITE LIGHTING PLAN
LT-1.1 PHOTOMETRIC PLAN
LT-2.0 BLDG. 1 LIGHTING PLAN & ELEVATIONS
LT-3.0 BLDG. 2 LIGHTING PLAN & ELEVATIONS
LT-4.0 BLDG. 3 LIGHTING PLAN & ELEVATIONS
LT-5.0 BLDG. 4 LIGHTING PLAN & ELEVATIONS
LT-6.0 BLDG. 5 LIGHTING PLAN
LT-6.1 BLDG. 5 LIGHTING PLAN

CONSULTANTS

PROJECT COORDINATOR
Marny Randall
909 Euclid St. #6
Santa Monica CA 90403
310. 395. 2615 p.

SURVEYOR
M & M & Co.
16145 Roscoe Blvd.
North Hills CA 91343
818. 891. 9100 p.
818. 891. 9115 f.
Michael Amoroso

CIVIL ENGINEER
P.C.C.E. Inc.
23801 Calabasas Rd. #1020
Calabasas CA 91301
818. 568. 5251 p.
818. 591. 8639 f.
Stephen Smith, P.E.

LANDSCAPE ARCHITECT
ValleyCrest
24151 Ventura Blvd.
Calabasas CA 91302
818. 737. 3169 p.
818. 225. 2338 f.
www.valleycrest.com
Michael Braden

LIGHTING
LightVision
14730 Sutton St.
Sherman Oaks CA 91403
310. 963. 0700 p.
Allan Leibow

SOILS & GEOLOGY
GeoConcepts, Inc.
14428 Hamlin St. #200
Van Nuys CA 91401
818. 994. 8895 p.
818. 225. 2338 f.
www.GeoConceptsinc.com
Scott Walter GE

ARCHEOLOGY
H.E.A.R.T.
8701 Lava Place
West Hills CA 91304
818. 340. 6676 p.
818. 340. 6676 f.
Robert Wlodarski

BIOLOGY
Rachel Tierney
P.O. Box 1113
Santa Barbara CA 93102
805. 957. 1100 p.

TRAFFIC STUDY
Overland Traffic Consultants, Inc.
27201 Turney Rd., #206
Santa Clarita CA 91355
661. 799. 8423 p.
661. 799. 8456 f.
Jerry Overland

ACOUSTICS (Noise Impact Study)
Schaffer Acoustics, Inc.
869 Via de La Paz Ste. D
Pacific Palisades, CA 90272
310. 459. 6463 p.
Mark Schaffer, P.E.

PROJECT STATISTICS

SITE ADDRESS :	23401 CIVIC CENTER WAY MALIBU CA 90265
APN (PARCEL 1) :	4458-022-001
APN (PARCEL 2) :	4458-022-022
OWNER :	DB MALIBU HOLDCO LLC C/0 SOBOROFF PARTNERS 1101 MONTANA AVENUE SANTA MONICA CA 90403
LAND USE ZONE :	CV-1
PARCEL 1 AREA :	101,478 S.F.
PARCEL 2 AREA :	154,690 S.F.
TOTAL SITE AREA :	256,168 S.F. (5.88 ACRES)
OPEN SPACE AREA REQUIRED : (25% OF SITE AREA)	64,042 S.F.
OPEN SPACE AREA PROPOSED : (OF WHICH 17,443 SF IS PLANTED) *AREA UNDER CAR OVERHANG IS NOT INCLUDED*	64,042 S.F.
LANDSCAPE AREA REQUIRED : (40% OF SITE AREA)	102,467 S.F.
LANDSCAPE AREA PROPOSED : (40.3% OF SITE AREA) *AREA UNDER CAR OVERHANG IS NOT INCLUDED*	103,341 S.F.
LANDSCAPE AREA BREAKDOWN :	
ON-GRADE LANDSCAPE : (12.8% OF SITE AREA)	32,849 S.F.
TREE CANOPY AREA OUTSIDE LANDSCAPE PLANTERS OR OPEN SPACE : (18.9% OF SITE AREA)	48,492 S.F.
GREENWALLS : (8.6% OF SITE AREA)	22,000 S.F.
OFFSITE LANDSCAPE : *IN PUBLIC RIGHT OF WAY, SEE 2/A1.1*	4,514 S.F.
PERMEABLE SURFACE UNDER CAR OVERHANG : *NOT INCLUDED IN OPEN SPACE OR LANDSCAPE AREAS*	2,492 S.F.
EXISTING IMPERMEABLE SURFACE : (10% OF SITE AREA)	24,807 S.F.
PROPOSED IMPERMEABLE SURFACE : (78.4% OF SITE AREA)	200,822 S.F.

SETBACKS :

REQUIRED FRONT YARD SETBACK :	143.4' (20% OF LOT DEPTH- LOT DEPTH =717.00')
PROPOSED FRONT YARD SETBACK :	88.0' (MINOR MOD. REQ'D.)
REQUIRED SIDE YARD SETBACK : (EAST)	63.37' (15% OF LOT WIDTH- LOT WIDTH =422.46')
PROPOSED SIDE YARD SETBACK : (EAST)	50.70' (20% MINOR MOD. REQ'D.)
REQUIRED SIDE YARD SETBACK : (WEST)	42.25' (10% OF LOT WIDTH)
PROPOSED SIDE YARD SETBACK : (WEST)	42.25' (10% OF LOT WIDTH)
REQUIRED REAR YARD SETBACK :	107.55' (15% OF LOT DEPTH)
PROPOSED REAR YARD SETBACK :	86.04' (20% MINOR MOD. REQ'D.)

GROSS FLOOR AREA ALLOWED (.15 F.A.R.) :	**38,425 S.F.**
(.15 X 256,168 S.F.)	
GROSS FLOOR AREA PROPOSED :	38,425 S.F.
GROSS FLOOR AREA BREAKDOWN :	
MARKET :	24,549 S.F.
RETAIL & FOOD SERVICES :	
BUILDING 1 :	3,015 S.F.
BUILDING 2 :	3,086 S.F.
BUILDING 3 :	3,592 S.F.
BUILDING 4 :	4,183 S.F.
TOTAL :	**38,425 S.F.**
OUTDOOR SEATING : (NOT APPLIED TO F.A.R.)	4,800 S.F.

BUILDING HEIGHTS FROM EX. GRADE :

MARKET :	24'-0" FLAT ROOF 28'-0" SLOPED ROOF
BUILDING 1 :	19'-11" FLAT ROOF 28'-0" SLOPED ROOF
BUILDING 2 :	20'-1" FLAT ROOF 28'-0" SLOPED ROOF
BUILDING 3 :	20'-6" FLAT ROOF 28'-0" SLOPED ROOF
BUILDING 4 :	19'-11" FLAT ROOF 28'-0" SLOPED ROOF

PARKING REQUIRED : (5 STALLS/1,000 S.F.) (38,425 S.F. + 4,800 S.F. = 43,225 S.F. 43,225 X 5 = 216.13 STALLS)	**217 STALLS**
PARKING PROPOSED :	182 STANDARD STALLS (MIN.9'x20') 38 COMPACT STALLS (MIN. 8'x15'-6") (17% OF TOTAL)
TOTAL PROPOSED PARKING :	**220 STALLS**
ACCESSIBLE STALLS :	7
ELECTRIC VEHICLE CHARGING STATIONS :	2
LOADING SPACES :	4 (INCL. MARKET LOADING DOCK)
MOTORCYCLE STALLS :	2
GOLF CART STALLS :	4
BIKE RACKS:	16 BIKES

VICINITY MAP

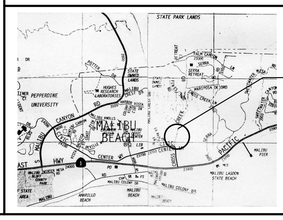

GOLDMAN FIRTH ROSSI
ARCHITECTS

24955 PACIFIC COAST HIGHWAY
SUITE A202 MALIBU CA 90265
310. 456. 1831 FAX.310. 456. 7690
WWW.GFARCHITECTS.COM

These drawings and specifications are the property and copyright of the architect and shall not be used on any other work except by agreement with the architect. Written dimensions shall take prerference over scaled dimensions and shall be verified on the job site. Any discrepancy shall be brought to the notice of the architect prior to the commencement of any work.

NO.	DATE	REVISION
1	------	--------

NO.	DATE	
1	05.05.10	PLANNING
2	09.20.10	PLANNING REVISION
3	04.28.11	PLANNING REVISION
4	02.21.12	PLANNING REVISION
5	03.04.13	PLANNING REVISION
6	04.08.13	PLANNING REVISION

STAMP :

JOB TITLE :

WHOLE FOODS in the park

JOB ADDRESS :

23401 CIVIC CENTER WAY
MALIBU CA 90265

DRAWING TITLE :

PROJECT INFO
SITE PLAN

DATE : 12.08.14
SCALE : 1" = 40'-0"

DRAWING NO.:

A-1.0

REVISION NO.

1 WEST ELEVATION

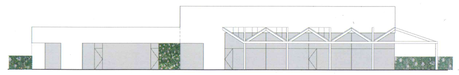

2 EAST ELEVATION

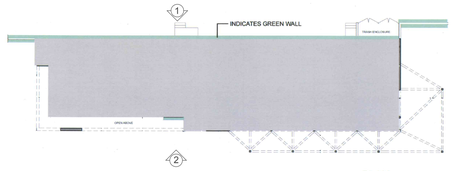

PLAN

BUILDING 4



1 WEST ELEVATION



2 EAST ELEVATION

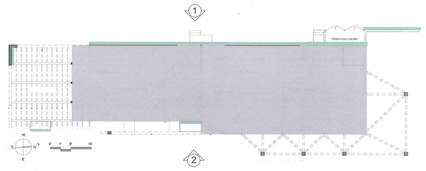

PLAN

BUILDING 3



1 EAST ELEVATION



2 WEST ELEVATION



3 NORTH ELEVATION

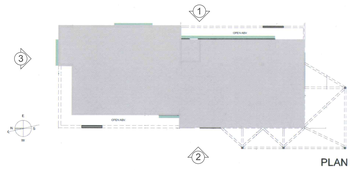

PLAN

BUILDING 2

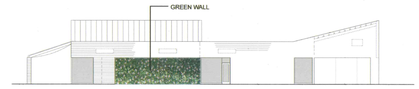

1 EAST ELEVATION

2 WEST ELEVATION

PLAN

BUILDING 1



PLAN

1 SOUTH ELEVATION



2 NORTH ELEVATION



3 EAST ELEVATION



4 WEST ELEVATION

GREEN WALL DIAGRAMS
BUILDING 5

2 NORTH ELEVATION

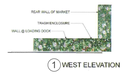

1 WEST ELEVATION

WALL @ MARKET LOADING DOCK

4 WALL @ SOUTH SIDE OF MARKET

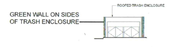

3 TRASH ENCLOSURE



6 WALL BETWEEN MARKET + BLDG. 4



5 WALL BETWEEN BLDGS. 3 + 4



7 ACOUSTIC WALL

SITE WALL ELEVATIONS

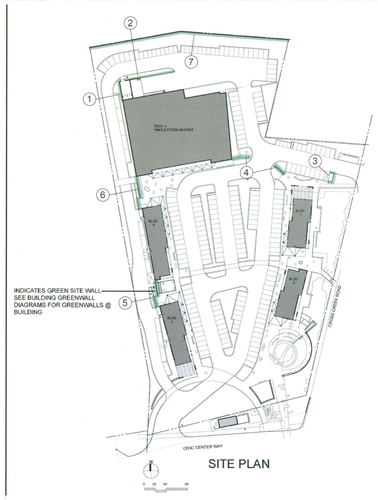

SITE PLAN

GOLDMAN FIRTH ROSSI
ARCHITECTS

24955 PACIFIC COAST HIGHWAY
SUITE A202 MALIBU CA 90265
310. 456. 1831 FAX.310. 456. 7690
WWW.GFARCHITECTS.COM

These drawings and specifications are the property and copyright of the architect and shall not be used on any other work except by agreement with the architect. Written dimensions shall take prerference over scaled dimensions and shall be verified on the job site. Any discrepancy shall be brought to the notice of the architect prior to the commencement of any work.

NO.	DATE	REVISION
1	------	--------

NO.	DATE	ISSUED
1	XX.XX.XX	PLANNING
2		

STAMP :

JOB TITLE :

WHOLE FOODS in the park

JOB ADDRESS :

23401 CIVIC CENTER WAY
MALIBU CA 90265

DRAWING TITLE :

GREENWALL PLANS & ELEVATIONS

DATE : 12.04.14
SCALE : NO SCALE

DRAWING NO.:

A-1.1.1

REVISION NO.

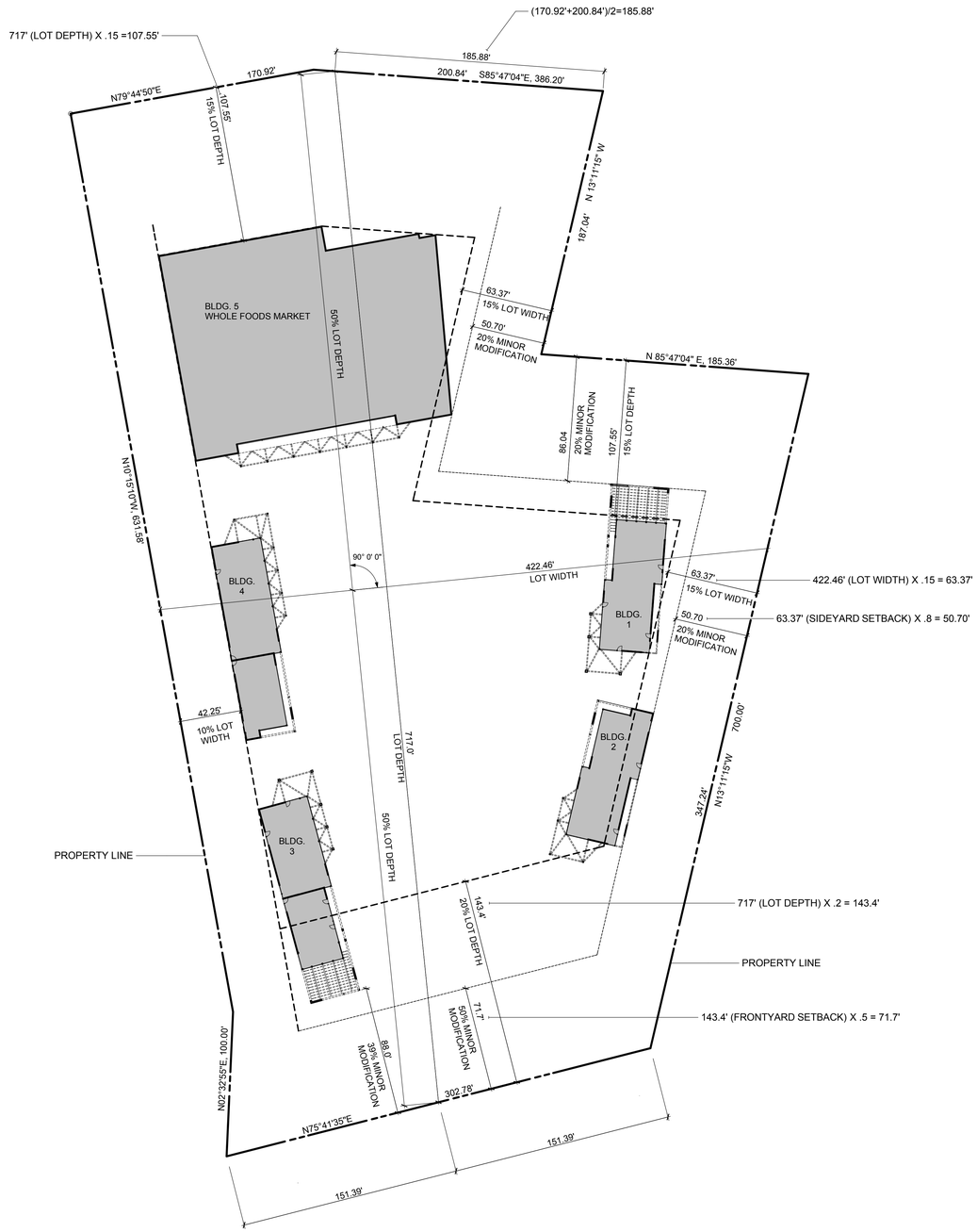

1 SETBACK DIAGRAM 1"=40'

GOLDMAN FIRTH ROSSI

ARCHITECTS

24955 PACIFIC COAST HIGHWAY
SUITE A202 MALIBU CA 90265
310. 456. 1831 FAX.310. 456. 7690
WWW.GFARCHITECTS.COM

These drawings and specifications are the property and copyright of the architect and shall not be used on any other work except by agreement with the architect. Written dimensions shall take prerference over scaled dimensions and shall be verified on the job site. Any discrepancy shall be brought to the notice of the architect prior to the commencement of any work.

NO.	DATE	REVISION
1	------	--------

NO.	DATE	ISSUED
1	05.05.10	PLANNING
2	09.20.10	PLANNING REVISION
3	04.28.11	PLANNING REVISION
4	02.21.12	PLANNING REVISION
6	04.08.12	PLANNING REVISION

STAMP :

JOB TITLE :

WHOLE FOODS in the park

JOB ADDRESS :

DRAWING TITLE :

SETBACK PLAN

DATE : 12.02.14
SCALE : 1" = 40'-0"

DRAWING NO.:

A-1.1.2

REVISION NO.

A_site plan.pln; Setback Diagram ; 1" = 40'; 12/16/2014 3:46 PM

OPEN SPACE :

25 % (64,042 SF/256,168 SF)
(18.2% PAVEMENT, 6.8% PLANTING)

ON-GRADE PLANTER AREA :

12.8 % (32,849 SF/256,168 SF)

OFFSITE LANDSCAPE :

4,514 SF

N

0' 20' 40' 80'

2 OPEN SPACE & LANDSCAPE AREA DIAGRAM 1"=40'

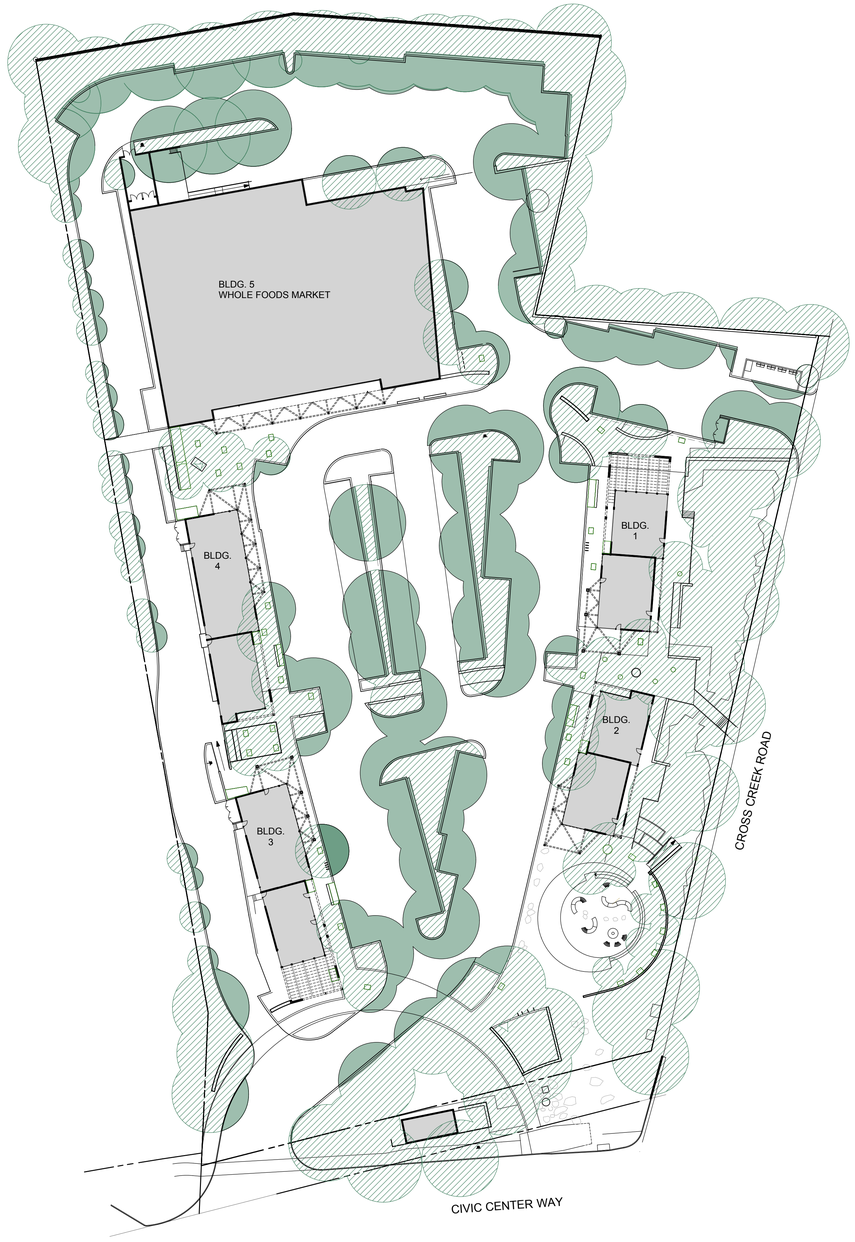

TREE CANOPY AREA OUTSIDE LANDSCAPE PLANTERS OR OPEN SPACE : 48,492 SF

TREE CANOPY OVER LANDSCAPE PLANTERS OR OPEN SPACE NOT COUNTED SEPARATELY

N

0' 20' 40' 80'

1 TREE CANOPY DIAGRAM 1"=40'

GOLDMAN FIRTH ROSSI
ARCHITECTS

24955 PACIFIC COAST HIGHWAY
SUITE A202 MALIBU CA 90265
310. 456. 1831 FAX.310. 456. 7690
WWW.GFARCHITECTS.COM

These drawings and specifications are the property and copyright of the architect and shall not be used on any other work except by agreement with the architect. Written dimensions shall take prerference over scaled dimensions and shall be verified on the job site. Any discrepancy shall be brought to the notice of the architect prior to the commencement of any work.

NO.	DATE	REVISION
1	------	--------

NO.	DATE	ISSUED
1	05.05.10	PLANNING
2	09.20.10	PLANNING REV.
3	04.28.11	PLANNING REV.
4	02.21.12	PLANNING REV.
5	03.04.12	PLANNING REV.
6	04.08.13	PLANNING REV.

STAMP :

JOB TITLE :

WHOLE FOODS in the park

JOB ADDRESS :

23401 CIVIC CENTER WAY
MALIBU CA 90265

DRAWING TITLE :

OPEN SPACE/ LANDSCAPE PLANS TREE CANOPY DIAGRAM

DATE : 12.05.14
SCALE : 1" = 40'-0"

DRAWING NO.:

A-1.1

REVISION NO.

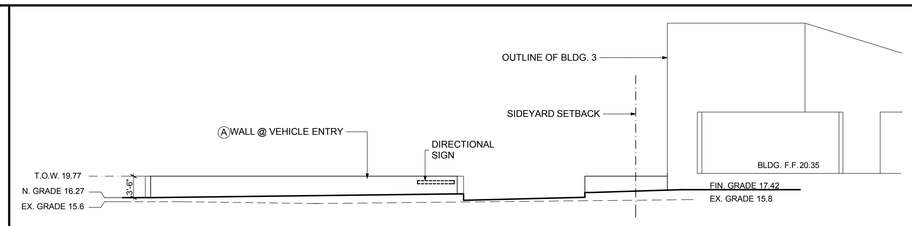

A WALL @ VEHICLE ENTRY 1"=10'

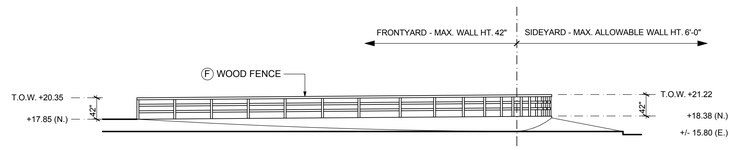

E F SOUTH ELEVATION @ PEDESTRIAN ENTRY 1"=10'

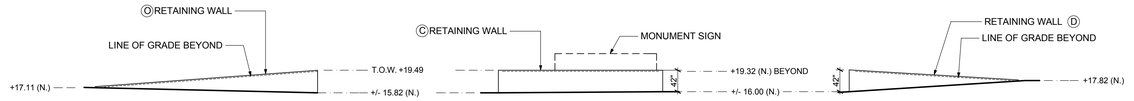

O C D ELEVATIONS @ PEDESTRIAN ENTRY 1"=10'

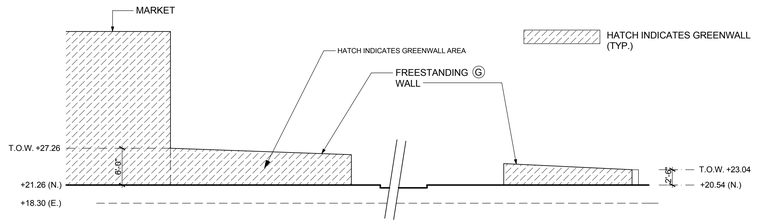

G WALL @ SOUTH SIDE OF MARKET 1"=10'

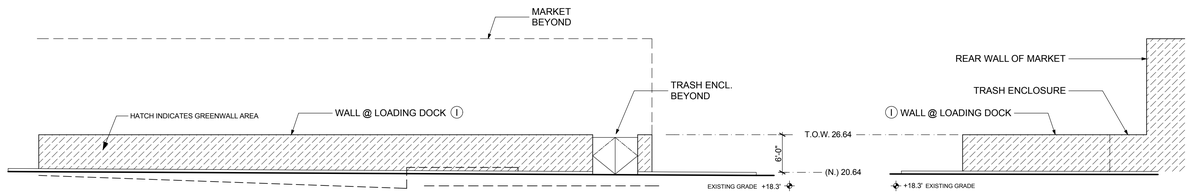

I WALL @ LOADING DOCK 1"=10'

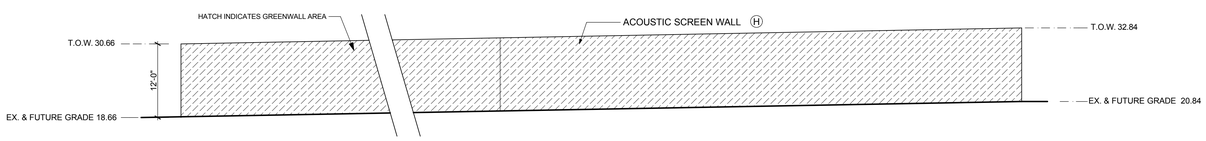

H ACOUSTIC SCREEN WALL 1"=10'

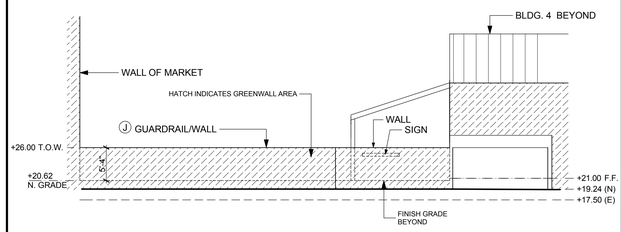

J GUARDRAIL/WALL @ BLDG. 4 1"=10'

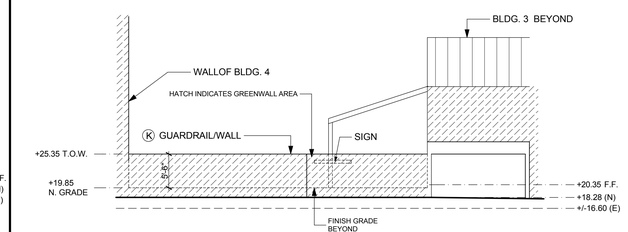

K GUARDRAIL/WALL @ BLDG. 3 1"=10'

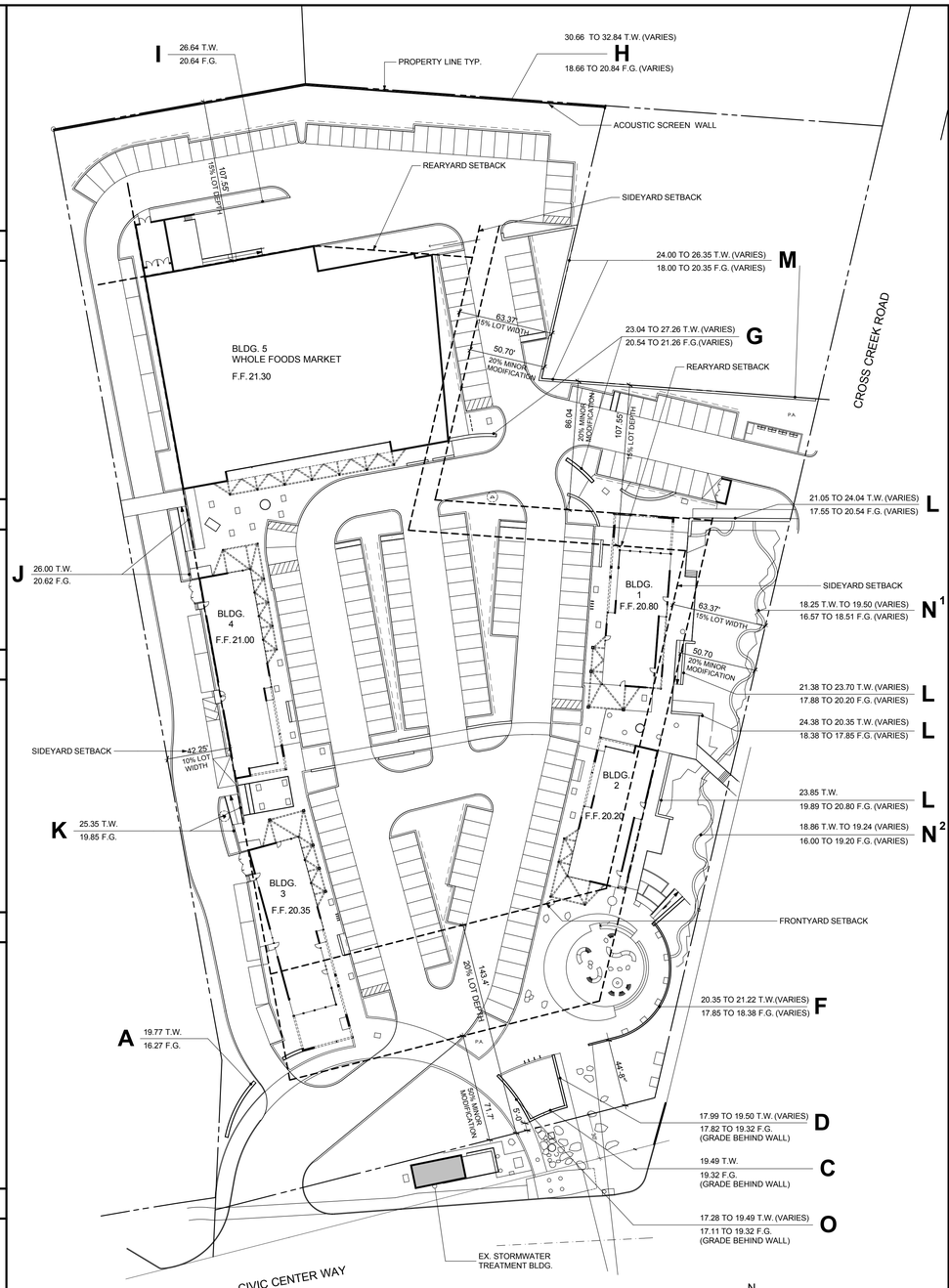

WALLS

- **A** 42" ABOVE FINISH GRADE
- **C** 2" ABOVE FINISH GRADE
- **D** 2" ABOVE FINISH GRADE
- **F** 42" ABOVE FINISH GRADE (42" MAX. IN FRONTYARD SETBACK 6'-0" MAX. IN SIDEYARD SETBACK) (WOOD FENCE)
- **G** 30" TO 6'-0"ABOVE FINISH GRADE
- **I** 6' ABOVE FINISH GRADE
- **J** 5'-4" ABOVE FINISH GRADE (GUARDRAIL)
- **K** 5'-6" ABOVE FINISH GRADE (GUARDRAIL)
- **L** 3'-6" ABOVE FINISH GRADE (GUARDRAIL)
- **M** 6'-0" ABOVE FINISH GRADE (SCREEN WALL)
- **N[1] & N[2]** 1'-6" ABOVE FINISH GRADE (SEAT WALL)
- **O** 2" ABOVE FINISH GRADE

WALLS REQUIRING VARIANCE

- **B** NOT USED
- **E** NOT USED
- **H** 12' ABOVE FINISH GRADE (ACOUSTIC SCREEN WALL) (VARIANCE)

NOTE:
WALL HEIGHTS ARE MEASURED FROM HIGHEST FINISH GRADE WITHIN 3' FROM EITHER SIDE OF WALL

1 SITE PLAN WALLS 1"=40'

GOLDMAN FIRTH ROSSI
ARCHITECTS

24955 PACIFIC COAST HIGHWAY
SUITE A202 MALIBU CA 90265
310. 456. 1831 FAX.310. 456. 7690
WWW.GFARCHITECTS.COM

These drawings and specifications are the property and copyright of the architect and shall not be used on any other work except by agreement with the architect. Written dimensions shall take prerference over scaled dimensions and shall be verified on the job site. Any discrepancy shall be brought to the notice of the architect prior to the commencement of any work.

NO.	DATE	REVISION
1	------	-------

NO.	DATE	ISSUED
1	05.05.10	PLANNING
2	09.20.10	PLANNING REV.
3	04.28.11	PLANNING REV.
4	02.21.12	PLANNING REV.
5	03.04.13	PLANNING REV.
6	04.08.13	PLANNING REV.

STAMP :

JOB TITLE :

WHOLE FOODS in the park

JOB ADDRESS :

DRAWING TITLE :

WALL SITE PLAN & ELEVATIONS

DATE : 12.08.14
SCALE : AS NOTED

DRAWING NO.:

A-1.2

REVISION NO.

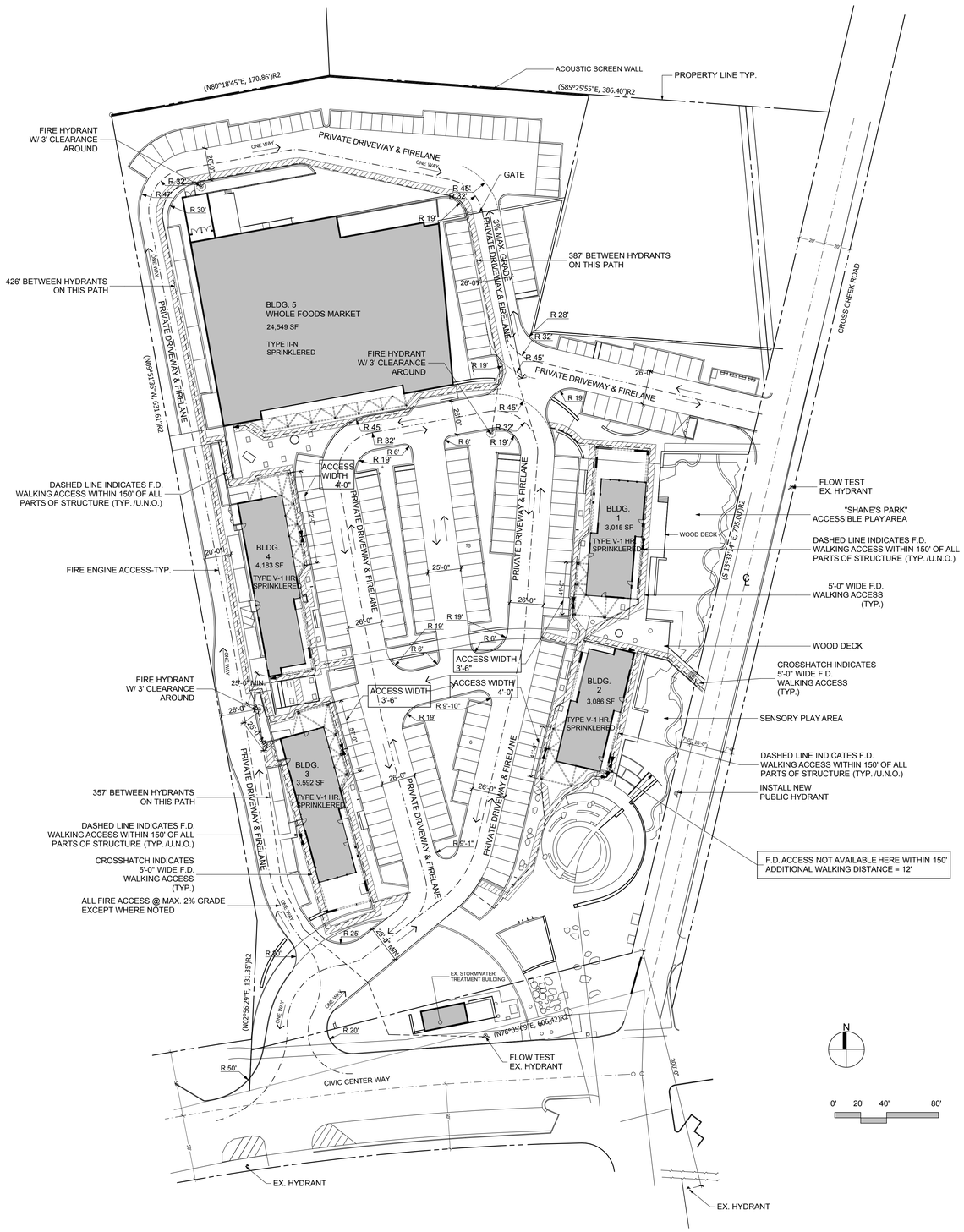

FIRE DEPARTMENT NOTES

CONDITIONS OF APPROVAL

1. Access shall comply with Section 503 of the Fire Code, which requires all weather access. All weather acces may require paving.
2. Fire Department access shall be extended to within 150 feet distance of any exterior portion of all structures.
3. Private Driveways shall be indicated on the final map as "Private Driveway and Firelane" with the widths clearly depicted and shall be maintained in accordance with the Fire Code.

   All required fire hydrants shall be installed, tested and accepted prior to construction.
4. Vehicular access must be provided and maintained serviceable throughout construction to all required fire hydrants.

   All required fire hydrants shall be installed, tested and accepted prior to construction.
5. This property is located within the area described by the Fire Department as "Very High Fire hazard severity zone" (formerly Fire Zone 4). A "Fuel Modification Plan" shall be submitted and approved prior to final map clearance. (contact the Fuel Modification Unit, Fire Station #32, 605 North Angeleno Avenue, Azusa, CA 91702-2904, phone 626. 969. 5202, for details).
6. Provide Fire Department or city approved steet signs and building access numbers prior to occupancy

WATER SYSTEM REQUIREMENTS

1. Provide water mains, fire hydrants and fire flows as required by the County of Los Angeles Fire Department for all land shown on map which sall be recorded.
2. The required fire flow for public hydrants at this location is 4000 gallons per minute at 20 psi for a duration of 4 hours, over and above maximum daily domestic demand. 3 hydrants flowing simultaneusly may be used to achieve the required fire flow.
3. The required fire flow for private on-site hydrants is 1250 gallons per minute at 20 psi. Each private on-site hydrant must be capable of flowing 2500 gallons per minute at 20 psi with two hydrants flowing simultaneously, one of which must be furthest from the public water source.
4. All hydrants shall measure 6"x4"x2-1/2" brass or bronze, conforming to current AWWA standard C503 or approved equal. All on-site hydrants shall be installed a minimum of 25 feet from a structure or protected by a (2) two hour rated firewall.
5. All required fire hydrants shall be installed, tested and accepted or bonded for prior to Final Map approval. Vehicular access shall be provided and maintained serviceable throughout construction.
6. Additional water system requirements may be required when this land is further subdivided and/or during the building permit process.
7. Fire hydrant upgrade is not necessary if existing hydrants meet fire flow requirements.

FIRE DEPARTMENT ACCESS SITE PLAN	1"=40'

GOLDMAN FIRTH ROSSI
ARCHITECTS

24955 PACIFIC COAST HIGHWAY
SUITE A202 MALIBU CA 90265
310. 456. 1831 FAX.310. 456. 7690
WWW.GFARCHITECTS.COM

These drawings and specifications are the property and copyright of the architect and shall not be used on any other work except by agreement with the architect. Written dimensions shall take prerference over scaled dimensions and shall be verified on the job site. Any discrepancy shall be brought to the notice of the architect prior to the commencement of any work.

NO.	DATE	REVISION
1	------	-------

NO.	DATE	ISSUED
1	05.05.10	PLANNING
2	06.22.10	FIRE DEPARTMENT CORRECTIONS
3	08.30.10	FIRE DEPARTMENT CORRECTIONS
4	04.28.11	PLANNING REVISIONS

STAMP :

JOB TITLE :

WHOLE FOODS in the park

JOB ADDRESS :

23401 CIVIC CENTER WAY
MALIBU CA 90265

DRAWING TITLE :

F.D. ACCESS SITE PLAN

DATE : 02.21.12
SCALE : AS NOTED

DRAWING NO.:

A-1.3

REVISION NO.

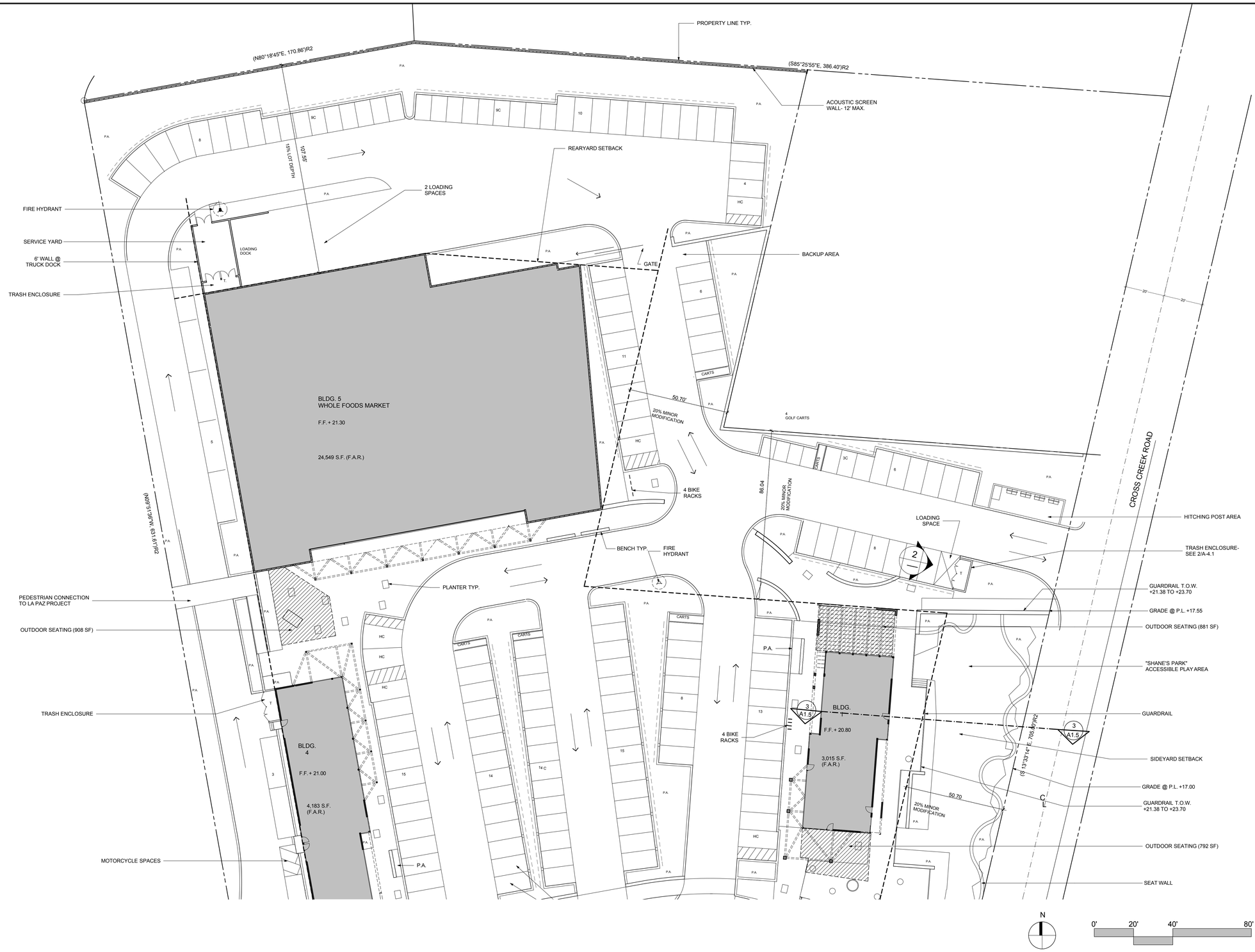

PARTIAL SITE PLAN 1 1'-0"=20'

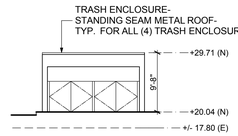

TRASH ENCLOSURE ELEVATION 2 1/8"=1'-0"

GOLDMAN FIRTH ROSSI
ARCHITECTS

24955 PACIFIC COAST HIGHWAY
SUITE A202 MALIBU CA 90265
310. 456. 1831 FAX.310. 456. 7690
WWW.GFARCHITECTS.COM

These drawings and specifications are the property and copyright of the architect and shall not be used on any other work except by agreement with the architect. Written dimensions shall take prerference over scaled dimensions and shall be verified on the job site. Any discrepancy shall be brought to the notice of the architect prior to the commencement of any work.

NO.	DATE	REVISION
1		

NO.	DATE	ISSUED
1	09.20.10	PLANNING REVISION
3	04.28.11	PLANNING REVISION
4	02.21.12	PLANNING REVISION
6	04.08.13	PLANNING REVISION

STAMP :

JOB TITLE :

WHOLE FOODS in the park

JOB ADDRESS :

DRAWING TITLE :

PARTIAL SITE PLAN

DATE : 04.08.12
SCALE : 1" = 20'-0"

DRAWING NO.:

A-1.4

REVISION NO.

PARTIAL SITE PLAN 1 1'-0"=20'

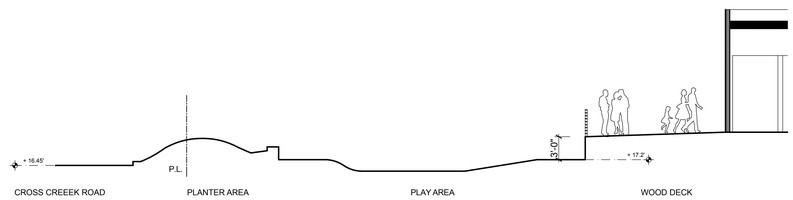

SITE SECTION @PLAY AREA 3 1/8"=1'-0"

SITE SECTION @ COURTYARD 2 1/8"=1'-0"

GOLDMAN FIRTH ROSSI
ARCHITECTS

24955 PACIFIC COAST HIGHWAY
SUITE A202 MALIBU CA 90265
310. 456. 1831 FAX.310. 456. 7690
WWW.GFARCHITECTS.COM

These drawings and specifications are the property and copyright of the architect and shall not be used on any other work except by agreement with the architect. Written dimensions shall take prerference over scaled dimensions and shall be verified on the job site. Any discrepancy shall be brought to the notice of the architect prior to the commencement of any work.

NO.	DATE	REVISION
1		

NO.	DATE	ISSUED
1	09.20.10	PLANNING REVISION
3	04.28.11	PLANNING REVISION
4	02.21.12	PLANNING REVISION

STAMP :

JOB TITLE :

WHOLE FOODS in the park

JOB ADDRESS :

DRAWING TITLE :

PARTIAL SITE PLAN/ SITE SECTIONS

DATE : 02.21.12
SCALE : 1" = 20'-0"

DRAWING NO.:

A-1.5

REVISION NO.

Topography Survey

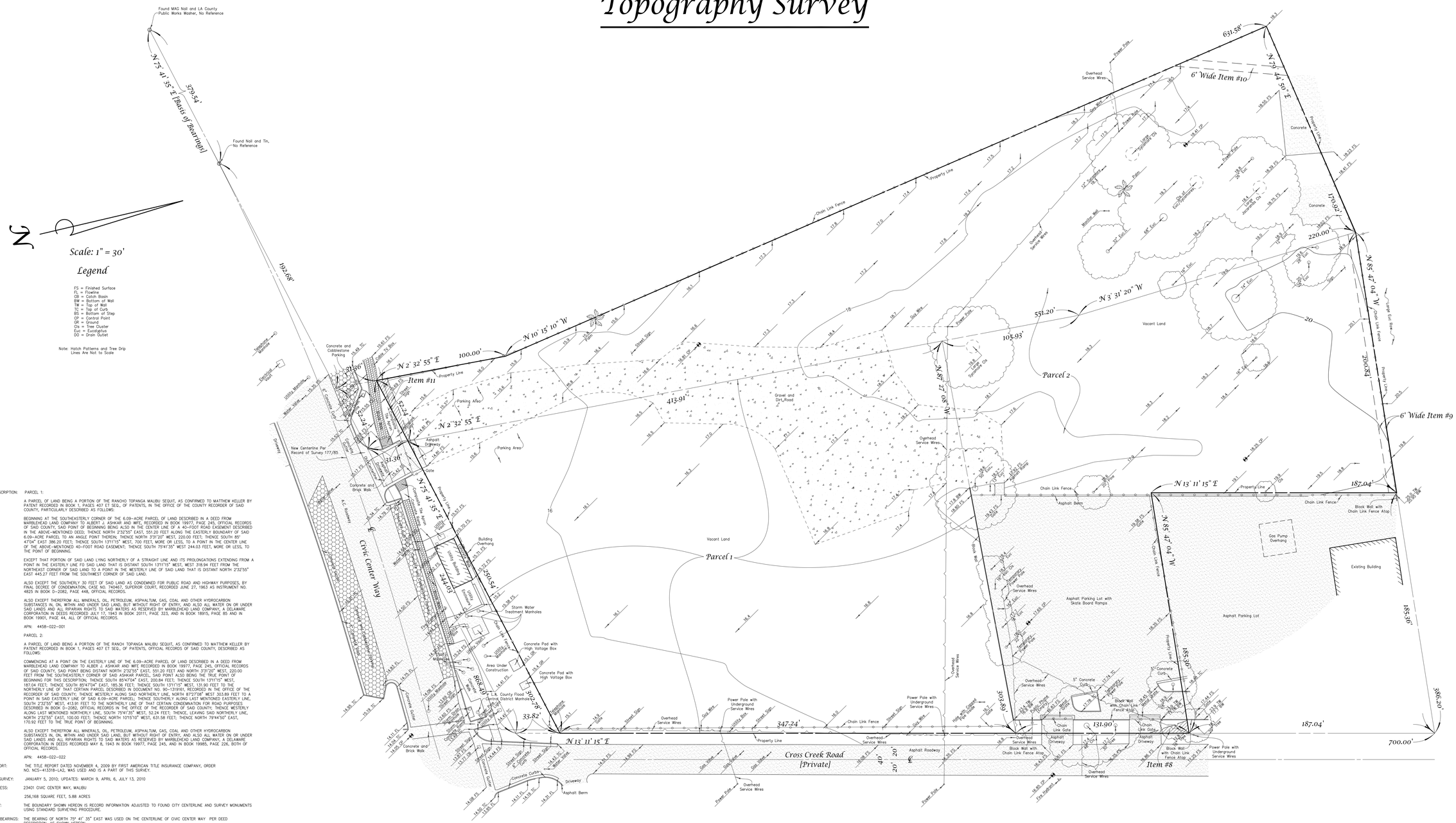
Found MAG Nail and LA County Public Works Washer, No Reference
N 75° 41' 55" E [Basis of Bearings]
379.54'
Found Nail and Tin, No Reference
192.68'
N
Scale: 1" = 30'
Legend
FS = Finished Surface
FL = Flowline
CB = Catch Basin
BW = Bottom of Wall
TW = Top of Wall
TC = Top of Curb
BS = Bottom of Step
CP = Control Point
GR = Ground
Cls = Tree Cluster
Euc = Eucalyptus
DO = Drain Outlet
Note: Hatch Patterns and Tree Drip Lines Are Not to Scale
631.58'
N 73° 44' 50" E
6' Wide Item #10
Property Line
Chain Link Fence
N 10° 15' 10" W
100.00'
N 2° 32' 55" E
Item #11
Parcel 1
Parcel 2
Vacant Land
Gravel and Dirt Road
Parking Area
Ashpalt Driveway
Concrete and Cobblestone Parking
Concrete and Brick Walk
Concrete Curb
Concrete Gutter
Civic Center Way
New Centerline Per Record of Survey 177/85
Gate
Driveway
Asphalt Berm
Building Overhang
Utility Building
Utility Cabinet
Storm Water Treatment Manholes
Concrete Pad with High Voltage Box
Area Under Construction
L.A. County Flood Control District Manhole
Overhead Service Wires
Power Pole with Underground Service Wires
Power Pole
Guy Wire
Street Sign
Water Valve
Utility Manhole
Telephone Manhole
Overhead Service Wires
Power Pole
Guy Wire
Light Standard
Tree
Eucalyptus Tree
Oak Tree
Conifer
Palm
Shrub
Bush
Fire Hydrant
Gas Meter
Electric Meter
Water Meter
Irrigation Control Valve
Irrigation Valve
Sprinkler Head
Monitor Well
Cross Creek Road [Private]
Asphalt Roadway
Asphalt Driveway
Asphalt Parking Lot with Skate Board Ramps
Asphalt Parking Lot
Asphalt Berm
Block Wall with Chain Link Fence Atop
Chain Link Gate
Gas Pump Overhang
Existing Building
Concrete
Concrete Curb
Concrete Gutter
Storm Drain Manhole
Storm Drain Inlet
Sewer Manhole
Sewer Cleanout
Trash Enclosure
Trash Bin
Mailbox
Bench
Bollard
Sign
Tree Grate
Tree Planter
Tree Well
Tree Guard
Tree Stake
Tree Wrap
Tree Protection
Tree Trunk
Tree Canopy
Tree Drip Line
Tree Root
Tree Branch
Tree Leaf
Tree Flower
Tree Fruit
Tree Seed
Tree Bark
Tree Wood
Tree Sap
Tree Resin
Tree Gum
Tree Latex
Tree Oil
Tree Wax
Tree Pollen
Tree Spore
Tree Fungus
Tree Lichen
Tree Moss
Tree Algae
Tree Bacteria
Tree Virus
Tree Insect
Tree Mite
Tree Nematode
Tree Worm
Tree Snail
Tree Slug
Tree Bird
Tree Squirrel
Tree Rat
Tree Mouse
Tree Rabbit
Tree Deer
Tree Coyote
Tree Fox
Tree Bobcat
Tree Mountain Lion
Tree Bear
Tree Human
Tree Car
Tree Truck
Tree Bus
Tree Motorcycle
Tree Bicycle
Tree Pedestrian
Tree Sidewalk
Tree Curb
Tree Gutter
Tree Storm Drain
Tree Manhole
Tree Sewer
Tree Water
Tree Gas
Tree Electric
Tree Telephone
Tree Cable
Tree Fiber Optic
Tree Satellite
Tree Antenna
Tree Transmitter
Tree Receiver
Tree Transceiver
Tree Modem
Tree Router
Tree Switch
Tree Hub
Tree Server
Tree Computer
Tree Laptop
Tree Tablet
Tree Phone
Tree Camera
Tree Video
Tree Audio
Tree Microphone
Tree Speaker
Tree Headphone
Tree Earphone
Tree Earbud
Tree Hearing Aid
Tree Glasses
Tree Contact Lens
Tree Sunglasses
Tree Goggles
Tree Helmet
Tree Hat
Tree Cap
Tree Scarf
Tree Glove
Tree Mitten
Tree Sock
Tree Shoe
Tree Boot
Tree Sandal
Tree Flip Flop
Tree Slipper
Tree Sneaker
Tree Dress Shoe
Tree High Heel
Tree Platform Shoe
Tree Wedge Shoe
Tree Stiletto Shoe
Tree Pump Shoe
Tree Mary Jane Shoe
Tree Oxford Shoe
Tree Loafer Shoe
Tree Moccasin Shoe
Tree Boat Shoe
Tree Deck Shoe
Tree Sailing Shoe
Tree Yacht Shoe
Tree Cruise Shoe
Tree Ocean Liner Shoe
Tree Ferry Shoe
Tree Canoe Shoe
Tree Kayak Shoe
Tree Rowboat Shoe
Tree Paddle Shoe
Tree Oar Shoe
Tree Sail Shoe
Tree Mast Shoe
Tree Boom Shoe
Tree Rudder Shoe
Tree Propeller Shoe
Tree Engine Shoe
Tree Motor Shoe
Tree Fuel Shoe
Tree Gas Shoe
Tree Diesel Shoe
Tree Electric Shoe
Tree Battery Shoe
Tree Solar Shoe
Tree Wind Shoe
Tree Water Shoe
Tree Steam Shoe
Tree Nuclear Shoe
Tree Fusion Shoe
Tree Fission Shoe
Tree Plasma Shoe
Tree Antimatter Shoe
Tree Dark Matter Shoe
Tree Dark Energy Shoe
Tree Quantum Shoe
Tree Relativity Shoe
Tree Gravity Shoe
Tree Time Shoe
Tree Space Shoe
Tree Universe Shoe
Tree Multiverse Shoe
Tree Infinity Shoe
Tree Eternity Shoe
Tree Beyond Shoe
Tree Unknown Shoe
Tree Mystery Shoe
Tree Enigma Shoe
Tree Paradox Shoe
Tree Riddle Shoe
Tree Puzzle Shoe
Tree Game Shoe
Tree Play Shoe
Tree Fun Shoe
Tree Joy Shoe
Tree Happiness Shoe
Tree Love Shoe
Tree Peace Shoe
Tree Harmony Shoe
Tree Unity Shoe
Tree Oneness Shoe
Tree Wholeness Shoe
Tree Completeness Shoe
Tree Perfection Shoe
Tree Beauty Shoe
Tree Truth Shoe
Tree Goodness Shoe
Tree Virtue Shoe
Tree Wisdom Shoe
Tree Knowledge Shoe
Tree Understanding Shoe
Tree Compassion Shoe
Tree Forgiveness Shoe
Tree Gratitude Shoe
Tree Humility Shoe
Tree Patience Shoe
Tree Perseverance Shoe
Tree Courage Shoe
Tree Strength Shoe
Tree Power Shoe
Tree Energy Shoe
Tree Vitality Shoe
Tree Health Shoe
Tree Wellness Shoe
Tree Fitness Shoe
Tree Exercise Shoe
Tree Diet Shoe
Tree Nutrition Shoe
Tree Food Shoe
Tree Water Shoe
Tree Air Shoe
Tree Earth Shoe
Tree Fire Shoe
Tree Wood Shoe
Tree Metal Shoe
Tree Stone Shoe
Tree Crystal Shoe
Tree Gem Shoe
Tree Jewelry Shoe
Tree Ring Shoe
Tree Necklace Shoe
Tree Bracelet Shoe
Tree Earring Shoe
Tree Watch Shoe
Tree Clock Shoe
Tree Time Shoe
Tree Calendar Shoe
Tree Date Shoe
Tree Year Shoe
Tree Century Shoe
Tree Millennium Shoe
Tree Eon Shoe
Tree Era Shoe
Tree Epoch Shoe
Tree Period Shoe
Tree Age Shoe
Tree Stage Shoe
Tree Phase Shoe
Tree Cycle Shoe
Tree Season Shoe
Tree Spring Shoe
Tree Summer Shoe
Tree Fall Shoe
Tree Winter Shoe
Tree Solstice Shoe
Tree Equinox Shoe
Tree Day Shoe
Tree Night Shoe
Tree Dawn Shoe
Tree Dusk Shoe
Tree Noon Shoe
Tree Midnight Shoe
Tree Morning Shoe
Tree Afternoon Shoe
Tree Evening Shoe
Tree Night Shoe
Tree Day Shoe
Tree Week Shoe
Tree Month Shoe
Tree Year Shoe
Tree Decade

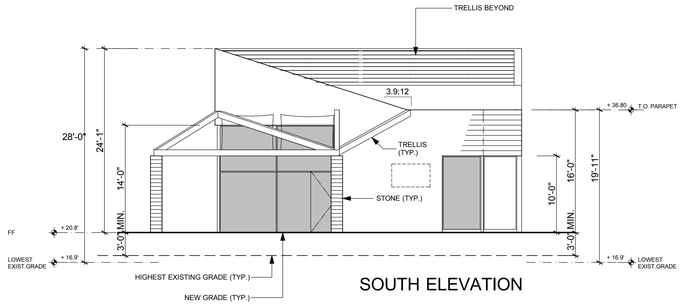

SOUTH ELEVATION

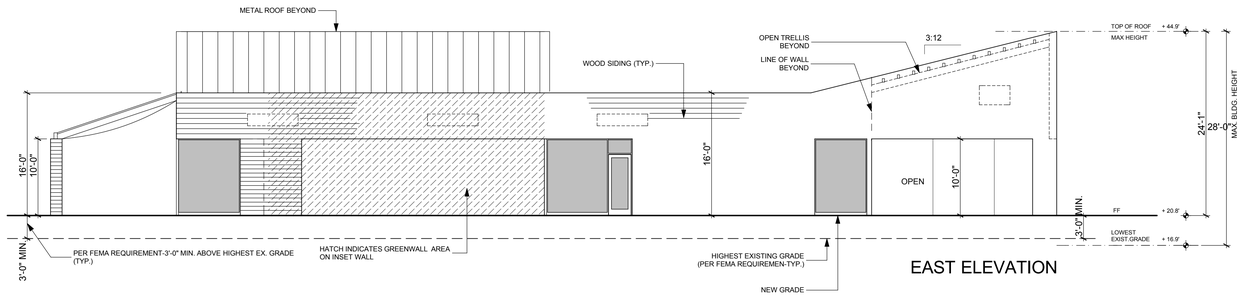

EAST ELEVATION

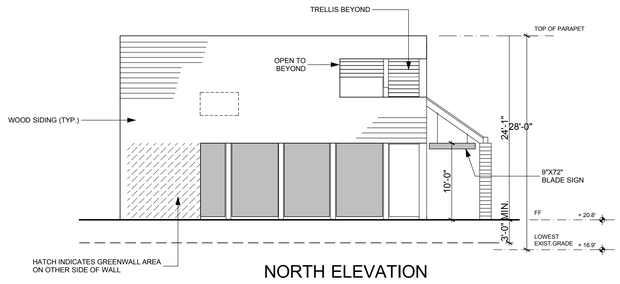

NORTH ELEVATION

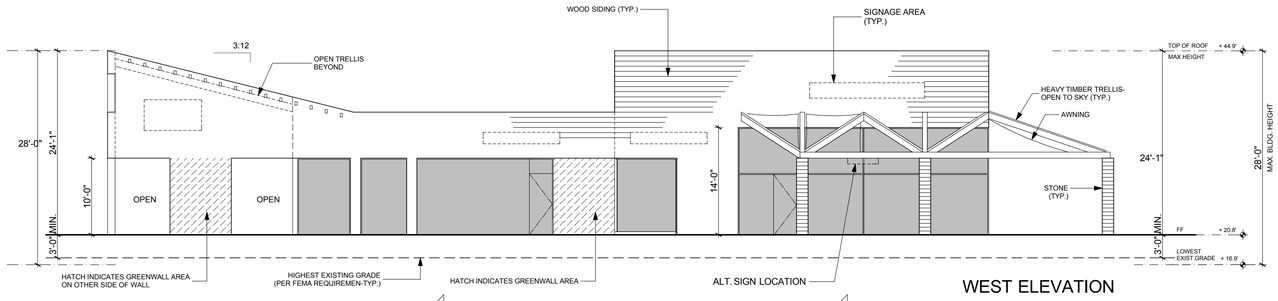

WEST ELEVATION

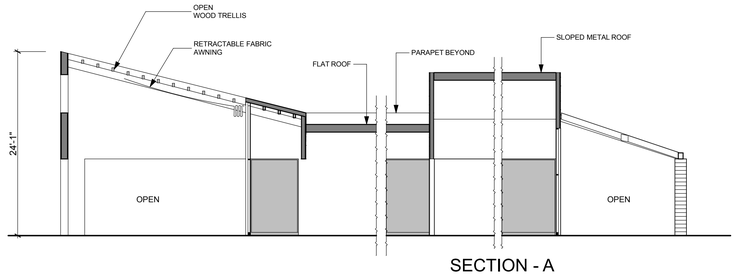

SECTION - A

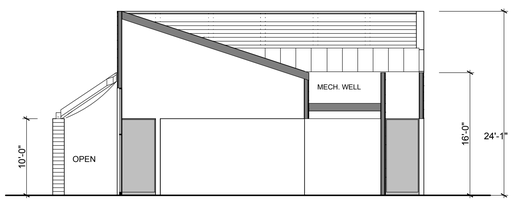

SECTION - B

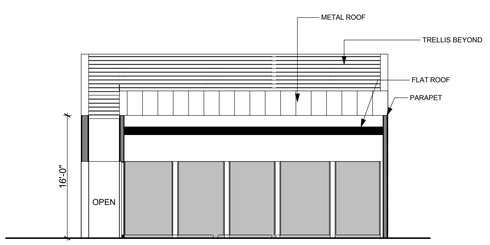

SECTION - C

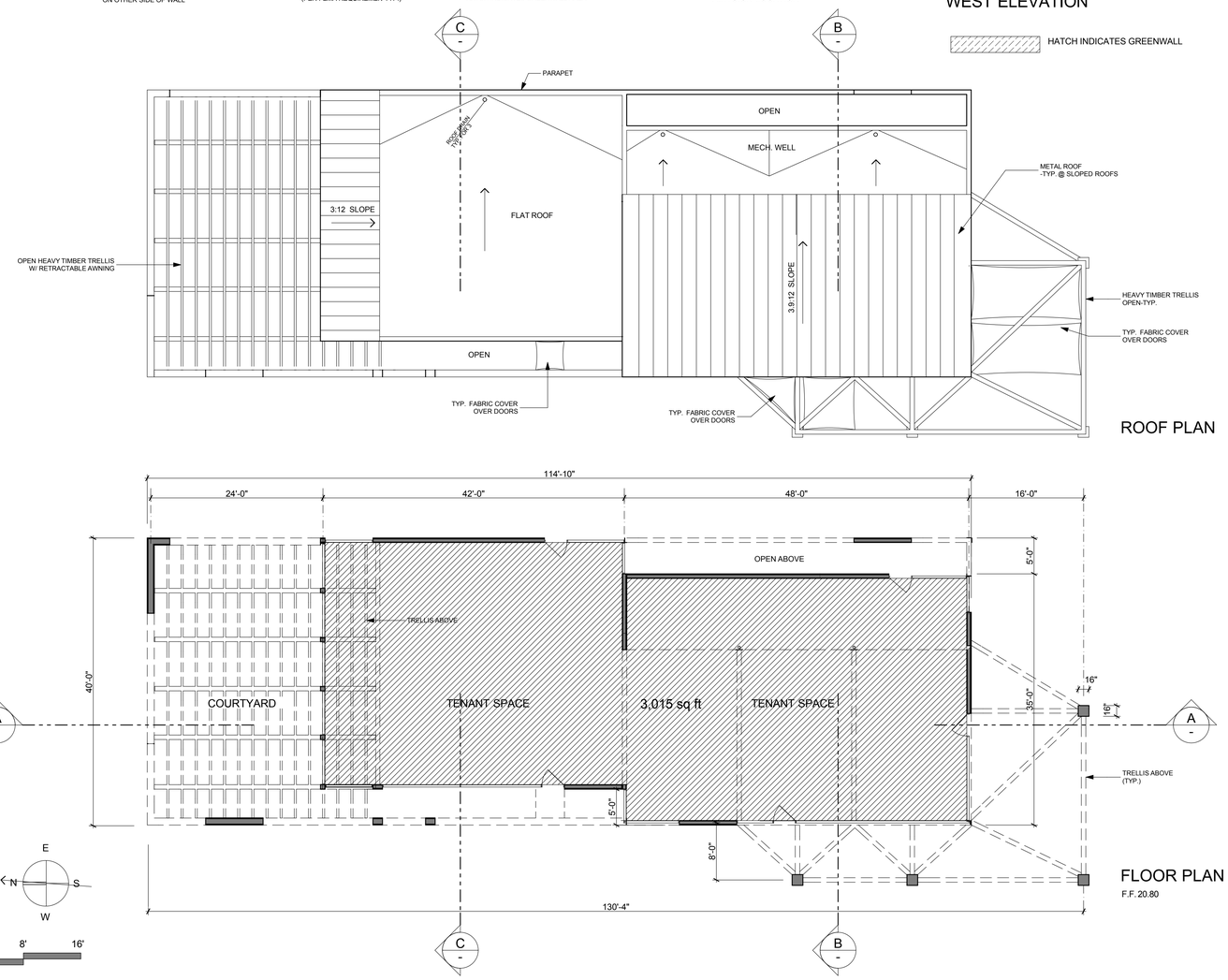

ROOF PLAN

HATCH INDICATES GREENWALL

FLOOR PLAN

F.F. 20.80

GOLDMAN FIRTH ROSSI

ARCHITECTS

24955 PACIFIC COAST HIGHWAY
SUITE A202 MALIBU CA 90265
310. 456. 1831 FAX.310. 456. 7690
WWW.GFARCHITECTS.COM

These drawings and specifications are the property and copyright of the architect and shall not be used on any other work except by agreement with the architect. Written dimensions shall take prerference over scaled dimensions and shall be verified on the job site. Any discrepancy shall be brought to the notice of the architect prior to the commencement of any work.

NO.	DATE	REVISION
1	-------	------

NO.	DATE	ISSUED
1	05-05-10	PLANNING
2	09-20-10	PLANNING REVISION
5	03-04-13	PLANNING REVISION

STAMP :

JOB TITLE :

WHOLE FOODS IN THE PARK

JOB ADDRESS :

23401 CIVIC CENTER WAY
MALIBU, CA 90265

DRAWING TITLE :

BLDG 1 - PLAN & ELEVATIONS

DATE : 03-04-13
SCALE : 1/8" = 1'-0"

DRAWING NO.:

A-2.1

REVISION NO.

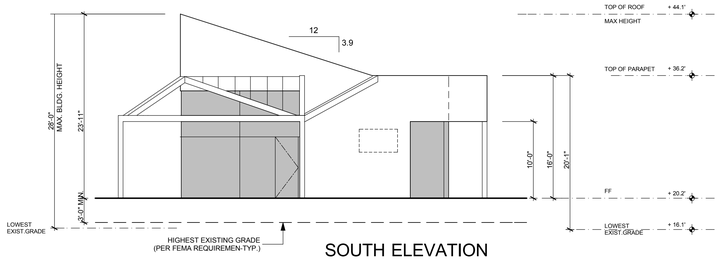

SOUTH ELEVATION

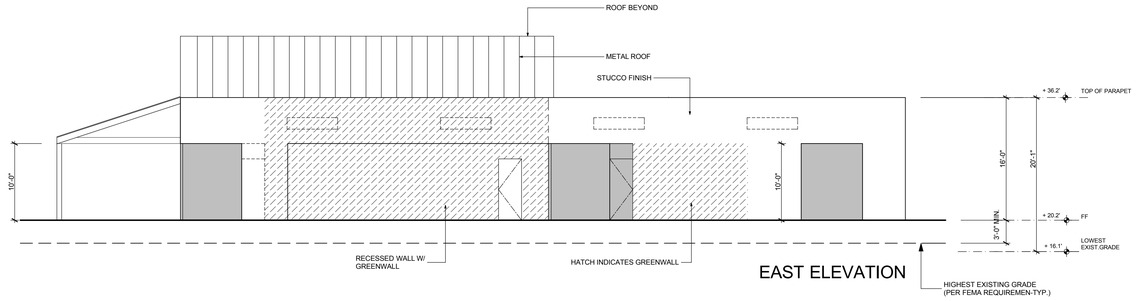

EAST ELEVATION

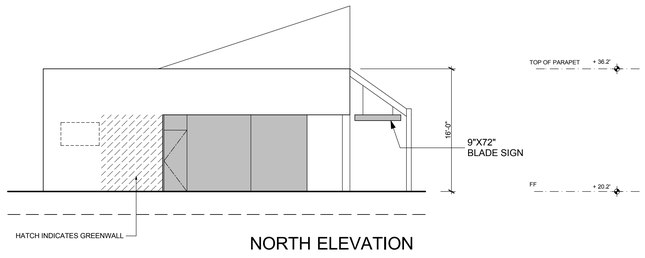

NORTH ELEVATION

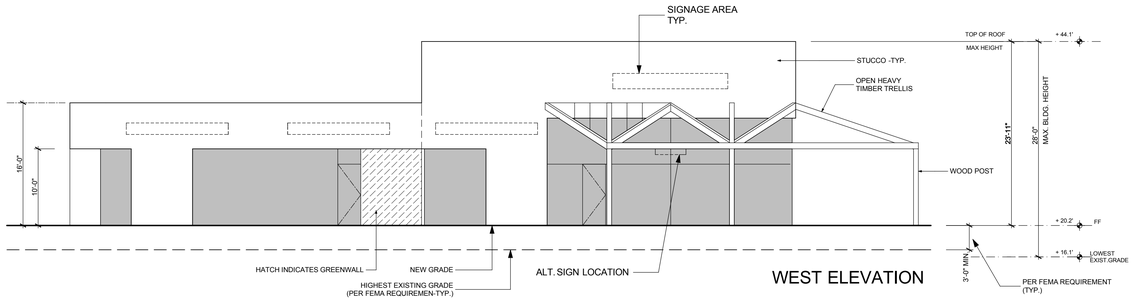

WEST ELEVATION

HATCH INDICATES GREENWALL

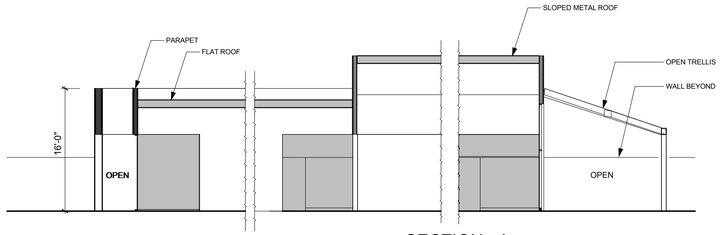

SECTION - A

ROOF PLAN

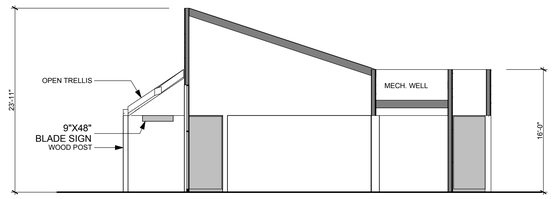

SECTION - B

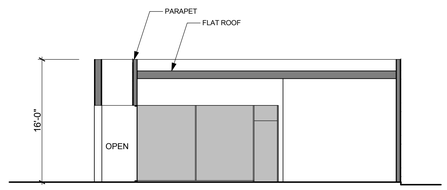

SECTION - C

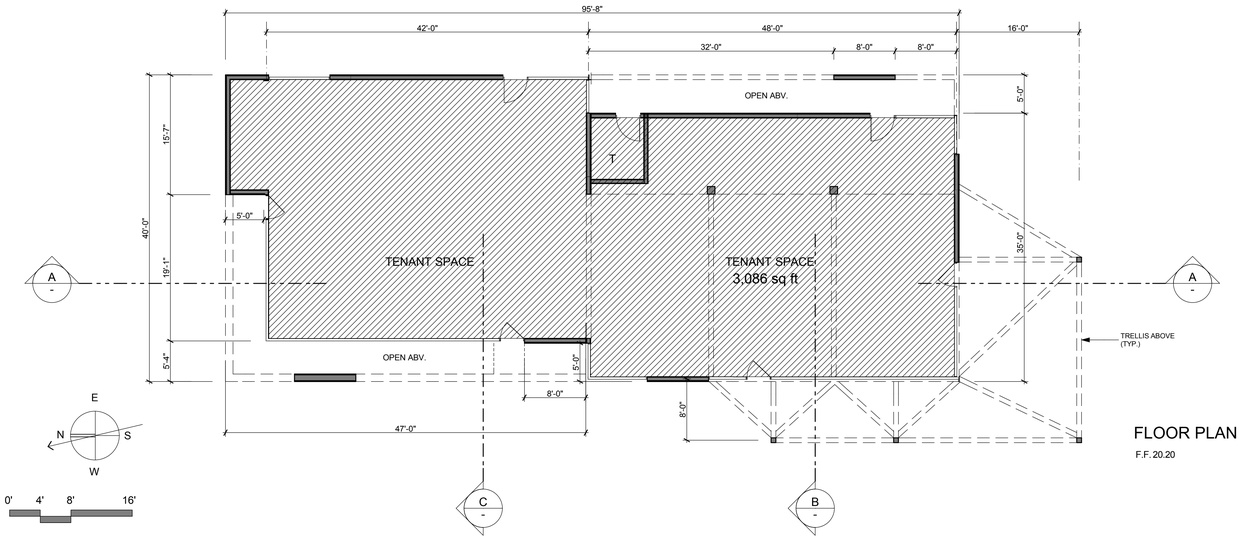

FLOOR PLAN

F.F. 20.20

GOLDMAN FIRTH ROSSI
ARCHITECTS

24955 PACIFIC COAST HIGHWAY
SUITE A202 MALIBU CA 90265
310. 456. 1831 FAX.310. 456. 7690
WWW.GFARCHITECTS.COM

These drawings and specifications are the property and copyright of the architect and shall not be used on any other work except by agreement with the architect. Written dimensions shall take prerference over scaled dimensions and shall be verified on the job site. Any discrepancy shall be brought to the notice of the architect prior to the commencement of any work.

NO.	DATE	REVISION
1	------	-------

NO.	DATE	ISSUED
1	05-05-10	PLANNING
2	09-20-10	PLANNING REVISION
5	03-04-13	PLANNING REVISION

STAMP :

JOB TITLE :

WHOLE FOODS IN THE PARK

JOB ADDRESS :

23401 CIVIC CENTER WAY
MALIBU, CA 90265

DRAWING TITLE :

BLDG-2 PLAN & ELEVATIONS

DATE : 03-04-13
SCALE : 1/8" = 1'-0"

DRAWING NO.:

A-2.2

REVISION NO.

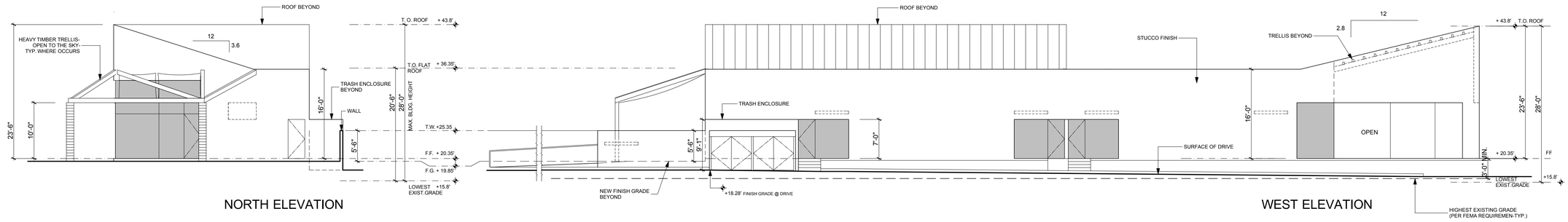

GOLDMAN FIRTH ROSSI

ARCHITECTS

24955 PACIFIC COAST HIGHWAY
SUITE A202 MALIBU CA 90265
310. 456. 1831 FAX.310. 456. 7690
WWW.GFARCHITECTS.COM

These drawings and specifications are the property and copyright of the architect and shall not be used on any other work except by agreement with the architect. Written dimensions shall take prerference over scaled dimensions and shall be verified on the job site. Any discrepancy shall be brought to the notice of the architect prior to the commencement of any work.

NO.	DATE	REVISION
1	------	--------

NO.	DATE	ISSUED
1	05-05-10	PLANNING
2	09-20-10	PLANNING REVISION
4	02-21-12	PLANNING REVISION

STAMP :

JOB TITLE :

WHOLE FOODS IN THE PARK

JOB ADDRESS :

23401 CIVIC CENTER WAY
MALIBU, CA 90265

DRAWING TITLE :

BLDG 3 - PLAN & ELEVATIONS

DATE : 02.21.12
SCALE : 1/8" = 1'-0"

DRAWING NO.:

A-2.3

REVISION NO.

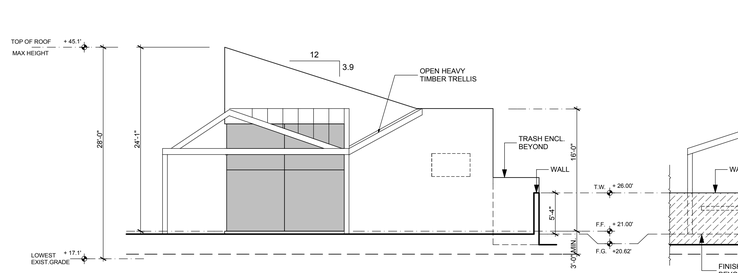

NORTH ELEVATION

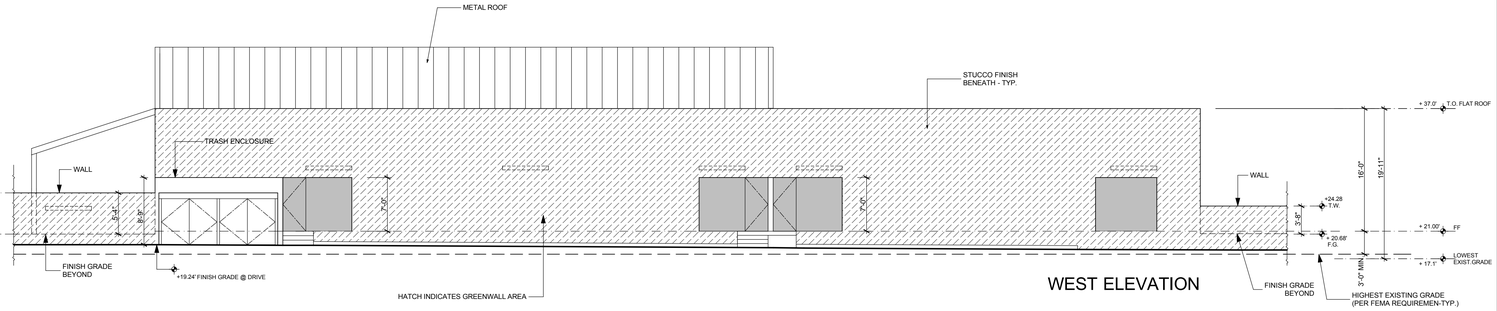

WEST ELEVATION

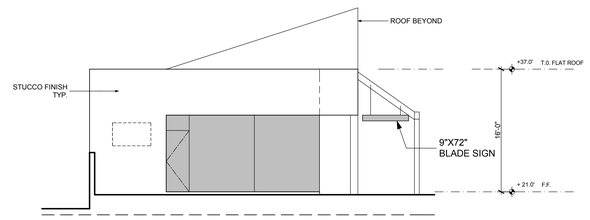

SOUTH ELEVATION

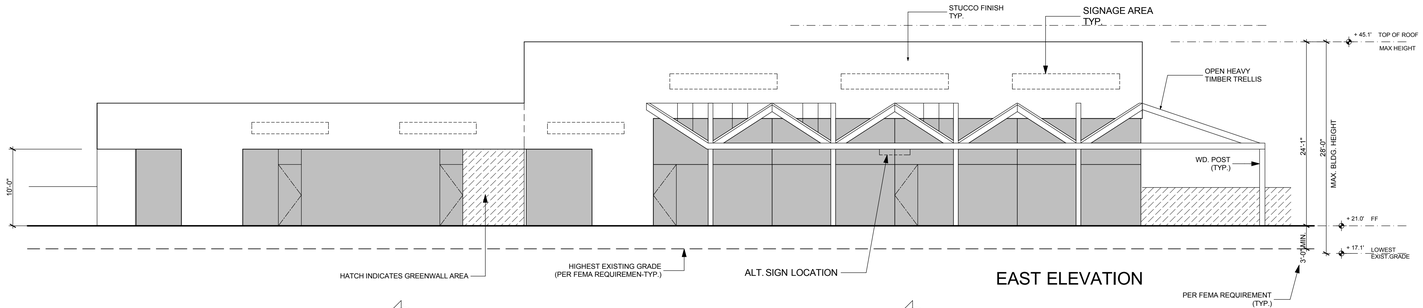

EAST ELEVATION

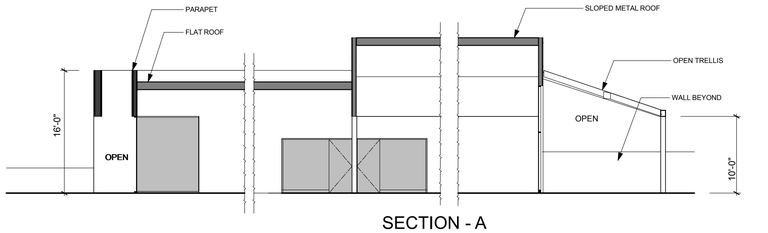

SECTION - A

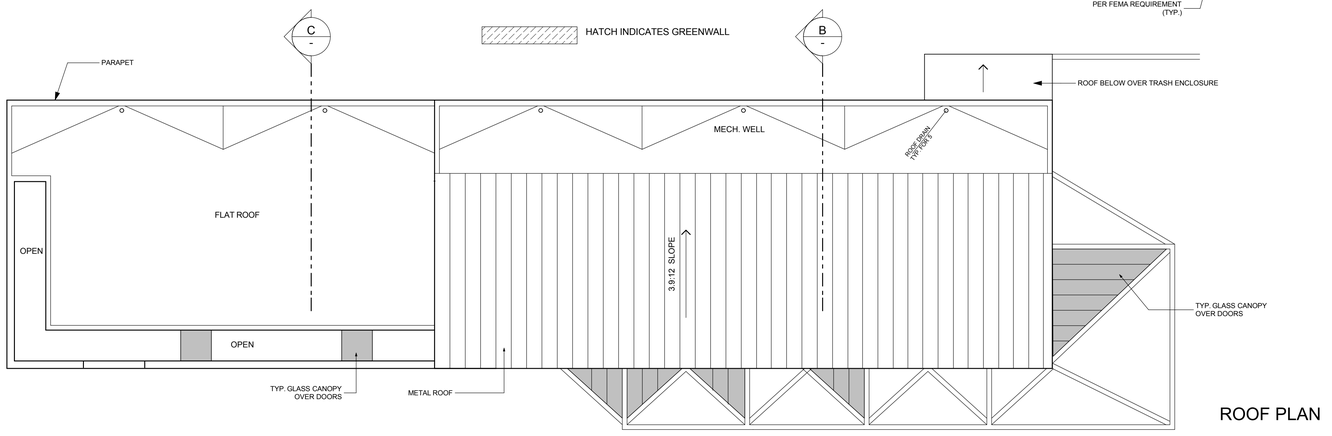

ROOF PLAN

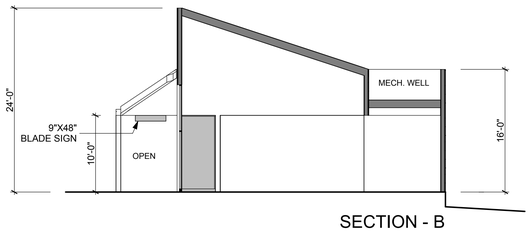

SECTION - B

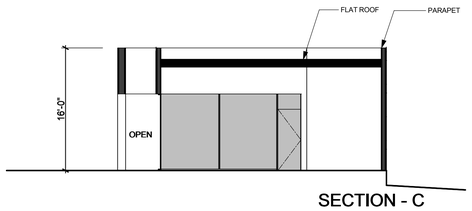

SECTION - C

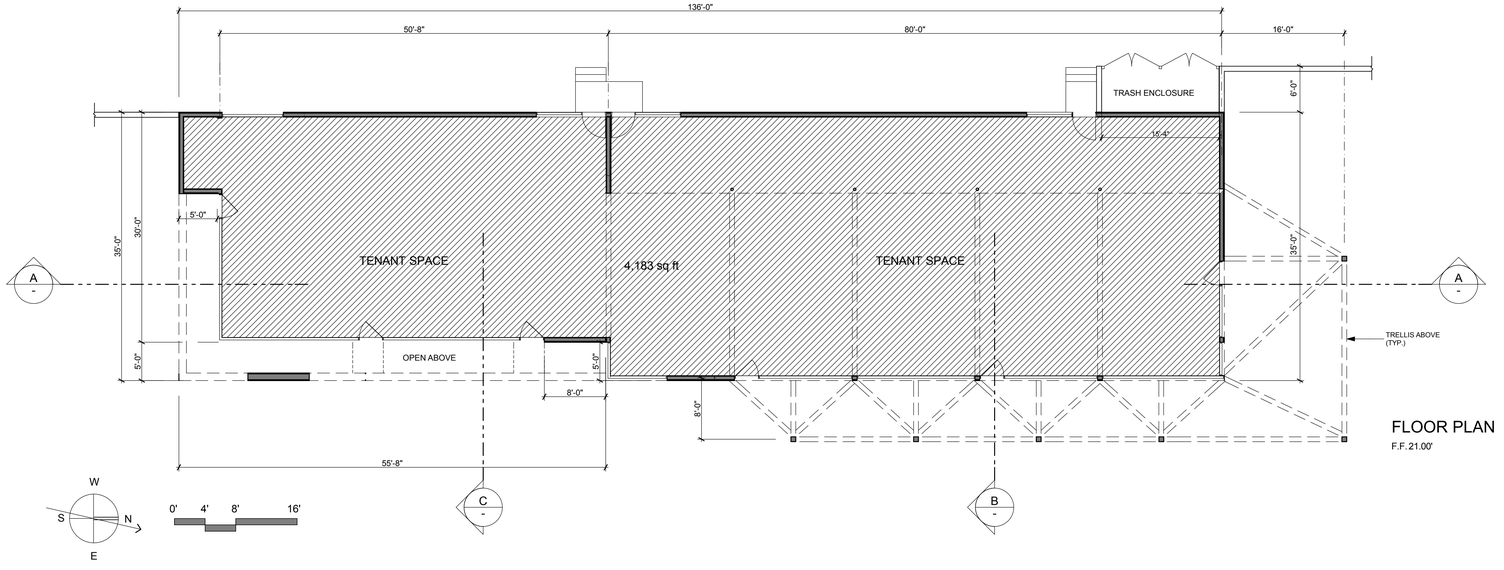

FLOOR PLAN
F.F. 21.00'

GOLDMAN FIRTH ROSSI
ARCHITECTS

24955 PACIFIC COAST HIGHWAY
SUITE A202 MALIBU CA 90265
310. 456. 1831 FAX.310. 456. 7690
WWW.GFARCHITECTS.COM

These drawings and specifications are the property and copyright of the architect and shall not be used on any other work except by agreement with the architect. Written dimensions shall take prerference over scaled dimensions and shall be verified on the job site. Any discrepancy shall be brought to the notice of the architect prior to the commencement of any.

NO.	DATE	REVISION
1	------	-------

NO.	DATE	ISSUED
1	05-05-10	PLANNING
2	09-20-10	PLANNING REVISION
4	02-21-12	PLANNING REVISION
5	03-04-13	PLANNING REVISION

STAMP :

JOB TITLE :

WHOLE FOODS
IN THE PARK

JOB ADDRESS :

23401 CIVIC CENTER WAY
MALIBU, CA 90265

DRAWING TITLE :

BLDG - 4 PLAN
& ELEVATIONS

DATE : 03-04-13
SCALE : 1/8" = 1'-0"

DRAWING NO.:

A-2.4

REVISION NO.

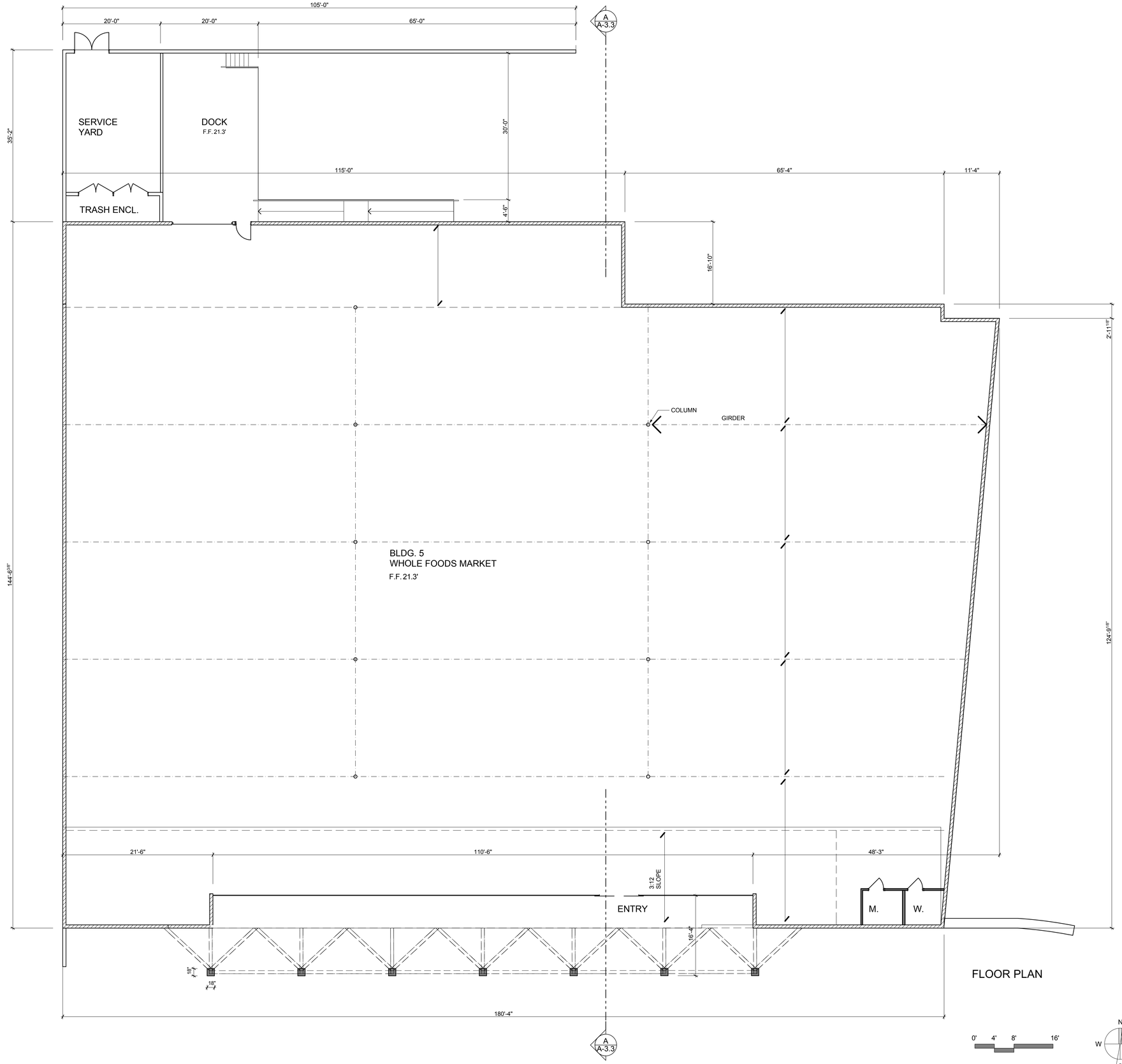

GOLDMAN FIRTH ROSSI

ARCHITECTS

24955 PACIFIC COAST HIGHWAY
SUITE A202 MALIBU CA 90265
310. 456. 1831 FAX.310. 456. 7690
WWW.GFARCHITECTS.COM

These drawings and specifications are the property and copyright of the architect and shall not be used on any other work except by agreement with the architect. Written dimensions shall take prerference over scaled dimensions and shall be verified on the job site. Any discrepancy shall be brought to the notice of the architect prior to the commencement of any work.

NO.	DATE	REVISION
1	------	-------

NO.	DATE	ISSUED
1	05-05-10	PLANNING
2	09-20-10	PLANNING REVISION

STAMP :

JOB TITLE :

WHOLE FOODS
IN THE PARK

JOB ADDRESS :

23401 CIVIC CENTER WAY
MALIBU, CA 90265

DRAWING TITLE :

BLDG.5
MARKET
FLOOR PLAN

DATE : 02-21-12
SCALE : 1/8= 1'-0"

DRAWING NO.:

A-3.1

REVISION NO.

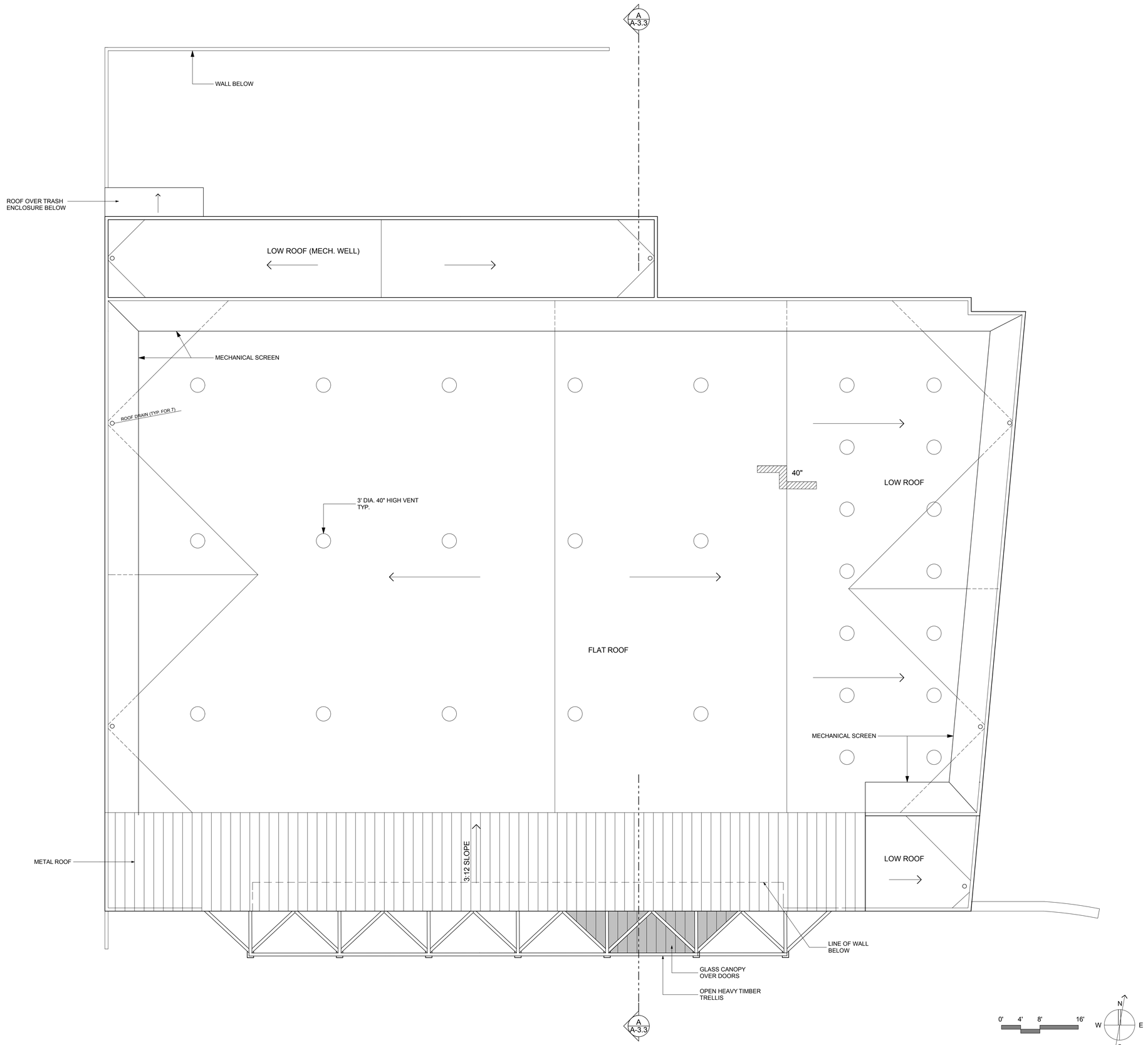

GOLDMAN FIRTH ROSSI

ARCHITECTS

24955 PACIFIC COAST HIGHWAY
SUITE A202 MALIBU CA 90265
310. 456. 1831 FAX.310. 456. 7690
WWW.GFARCHITECTS.COM

These drawings and specifications are the property and copyright of the architect and shall not be used on any other work except by agreement with the architect. Written dimensions shall take prerference over scaled dimensions and shall be verified on the job site. Any discrepancy shall be brought to the notice of the architect prior to the commencement of any work.

NO.	DATE	REVISION
1	------	--------

NO.	DATE	ISSUED
1	05-05-10	PLANNING
2	09-20-10	PLANNING REVISION

STAMP :

JOB TITLE :

WHOLE FOODS
IN THE PARK

JOB ADDRESS :

23401 CIVIC CENTER WAY
MALIBU, CA 90265

DRAWING TITLE :

BLDG.5
MARKET
ROOF PLAN

DATE : 02-21-12
SCALE : 1/8= 1'-0"

DRAWING NO.:

A-3.2

REVISION NO.

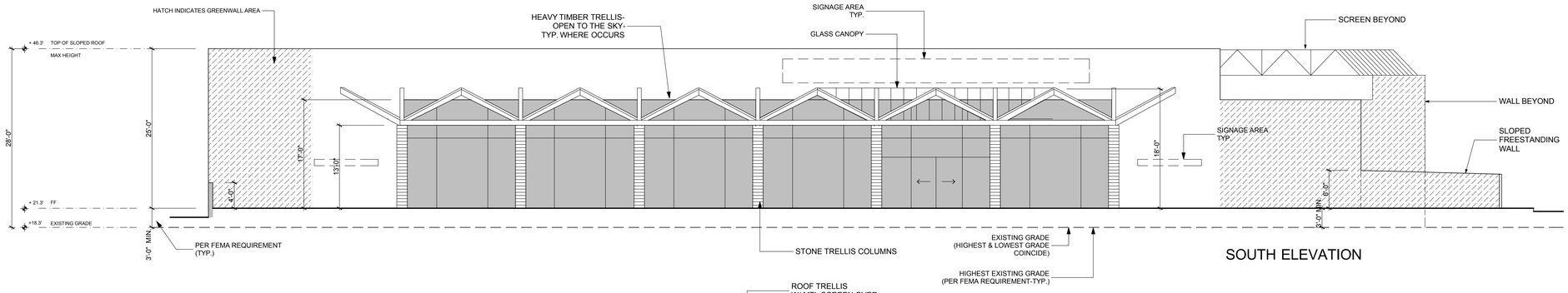

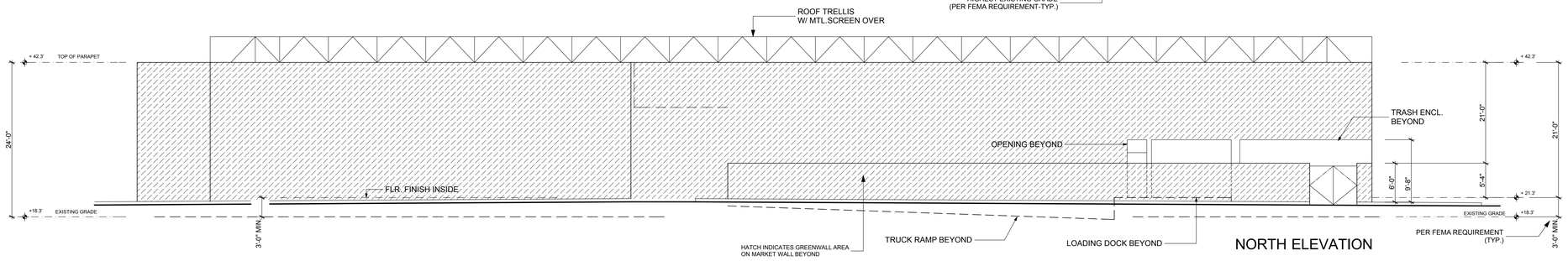

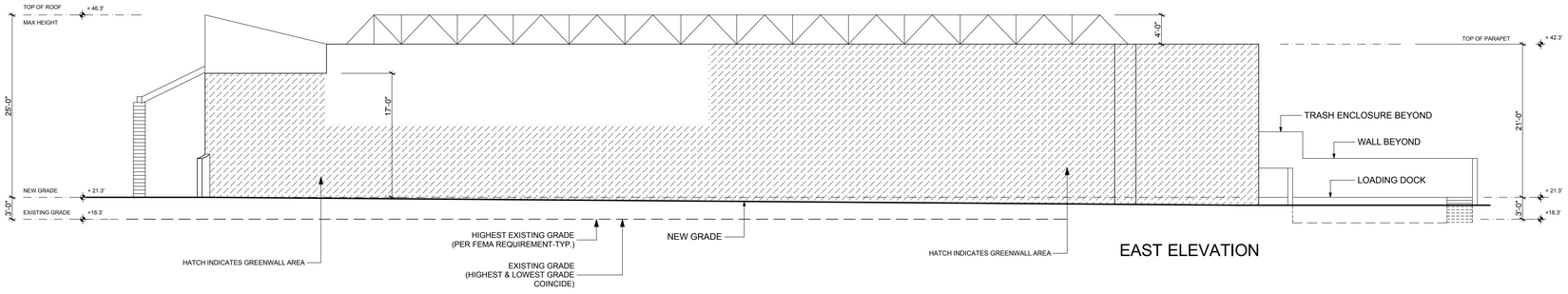

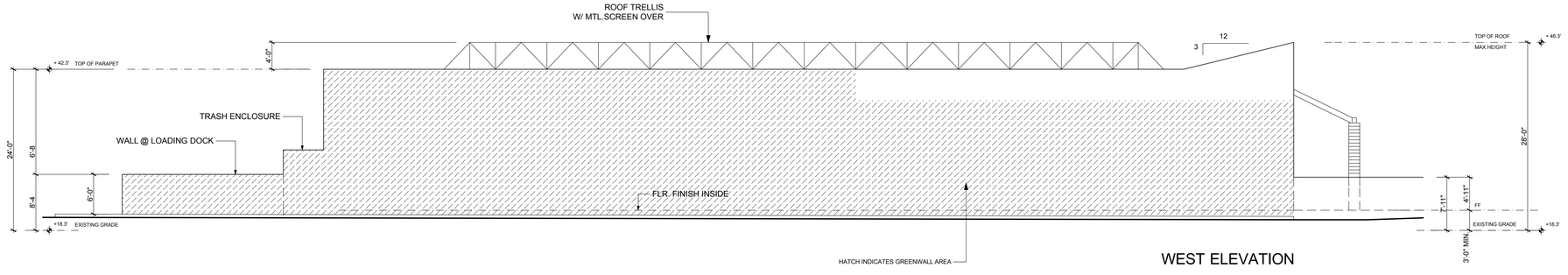

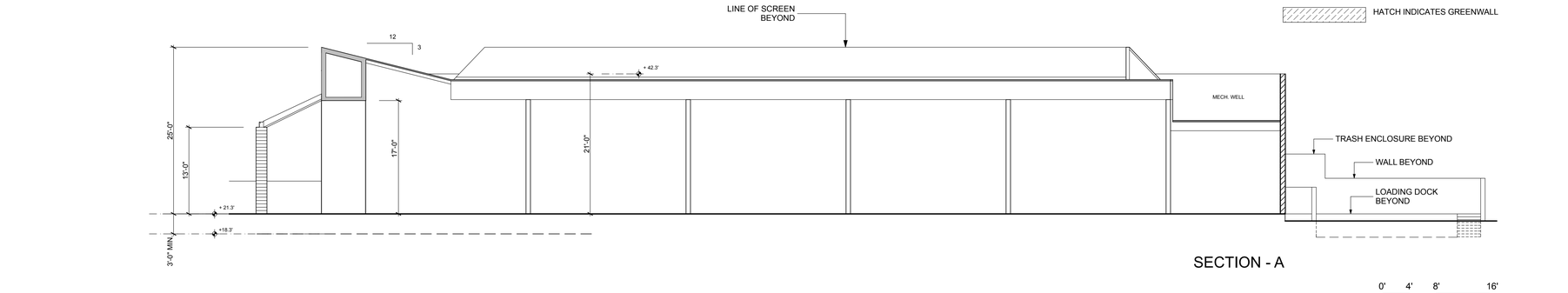

GOLDMAN FIRTH ROSSI
ARCHITECTS

24955 PACIFIC COAST HIGHWAY
SUITE A202 MALIBU CA 90265
310. 456. 1831 FAX.310. 456. 7690
WWW.GFARCHITECTS.COM

These drawings and specifications are the property and copyright of the architect and shall not be used on any other work except by agreement with the architect. Written dimensions shall take prerference over scaled dimensions and shall be verified on the job site. Any discrepancy shall be brought to the notice of the architect prior to the commencement of any work.

NO.	DATE	REVISION
1	------	-------

NO.	DATE	ISSUED
1	05-05-10	PLANNING
2	09-20-10	PLANNING REVISION
5	03-04-13	PLANNING REVISION

STAMP :

JOB TITLE :

WHOLE FOODS IN THE PARK

JOB ADDRESS :

23401 CIVIC CENTER WAY
MALIBU, CA 90265

DRAWING TITLE :

BLDG.5 MARKET ELEVATIONS & SECTION

DATE : 03-04-13
SCALE : 1/8" = 1'-0"

DRAWING NO.:

A-3.3

REVISION NO.

PUBLIC WORKS DEPARTMENT GENERAL NOTES:

1) ALL WORK SHOWN ON THESE PLANS SHALL BE CONSTRUCTED IN ACCORDANCE WITH THE CURRENT EDITION OF THE STANDARD SPECIFICATIONS FOR PUBLIC WORKS CONSTRUCTION(SSPWC)" GREEN BOOK."

2) CONTRACTORS SHALL COMPLY WITH ALL APPLICABLE DIVISION OF INDUSTRIAL REGULATIONS(CAL-OSHA) SAFETY STANDARDS. IF REQUESTED BY THE INSPECTOR, THE CONTRACTOR SHALL PROVIDE PROOF OF A PERMIT FROM SAID DIVISION.

3) CONTRACTOR SHALL CALL THE PUBLIC WORKS INSPECTOR AT (310)456-2489, ext. 235 FOR PRE-CONSTRUCTION MEETING PRIOR TO THE COMMENCEMENT OF ANY CONSTRUCTION OR GRADING OPERATIONS. CONTRACTOR SHALL NOTIFY THE CITY PUBLIC WORKS INSPECTOR 48 HOURS PRIOR TO COMMENCING ANY CONSTRUCTION AND 24 HOURS IN ADVANCE OF SPECIFIC INSPECTION NEEDS DURING THE COURSE OF THE WORK.

4) IMPROVEMENTS ARE PROPOSED WITHIN THE PUBLIC RIGHT-OF-WAY.

5) STORAGE OF ANY CONSTRUCTION MATERIALS, CONSTRUCTION TRAILER, AND/OR PARKING AND ANY WORK WITHIN THE CITY PUBLIC RIGHT OF WAY SHALL REQUIRE A CITY ENCROACHMENT PERMIT. CALL THE PUBLIC WORKS INSPECTOR AT (310) 456-2489, ext. 235 TO APPLY FOR A PERMIT.

6) STORAGE OF ANY CONSTRUCTION MATERIALS, CONSTRUCTION TRAILER, AND/OR PARKING AND ANY WORK WITHIN THE CALTRANS PUBLIC RIGHT OF WAY SHALL REQUIRE A CALTRANS ENCROACHMENT PERMIT. SUBMIT A COPY OF THE CALTRANS ENCROACHMENT PERMIT TO THE PUBLIC WORKS DEPARTMENT.

7) ALL WORK SHALL BE PERFORMED DURING CITY WORKING HOURS AND IN COMPLIANCE WITH THESE PLANS.

8) CONTRACTOR SHALL VERIFY ALL CONDITIONS AND DIMENSIONS AND SHALL REPORT ANY DISCREPANCIES TO THE ENGINEER PRIOR TO COMMENCEMENT OF ANY WORK.

9) CONTRACTOR SHALL LOCATE, PROTECT, AND SAVE ANY AND ALL SURVEY MONUMENTS THAT WILL BE OR MAY BE DAMAGED OR DESTROYED BY THEIR OPERATIONS. ONCE FOUND, THE CONTRACTOR SHALL THEN NOTIFY BOTH THE DEVELOPER'S SUPERVISING CIVIL ENGINEER AND THE PUBLIC WORKS INSPECTOR. THE SUPERVISING CIVIL ENGINEER SHALL RESET ALL SAID MONUMENTS PER THE REQUIREMENTS OF THE PROFESSIONAL SURVEYOR'S ACT.

10) THE CONTRACTOR SHALL BE RESPONSIBLE FOR PROTECTING ALL PUBLIC AND PRIVATE PROPERTY INSOFAR AS IT MAY BE AFFECTED BY THESE OPERATIONS.

11) EXISTING TRAFFIC SIGNS ARE NOT TO BE REMOVED WITHOUT PRIOR NOTIFICATION AND APPROVAL OF THE CITY ENGINEER. AS A MINIMUM, CONSTRUCTION WORK ZONE TRAFFIC SIGNS AND STRIPING SHALL BE FURNISHED, INSTALLED, AND MAINTAINED IN ACCORDANCE WITH THE "WORK AREA TRAFFIC CONTROL HANDBOOK"(THE "WATCH MANUAL"), PUBLISHED BY BNI BUILDING NEWS, INC. A TRAFFIC CONTROL PLAN, PREPARED BY THE DEVELOPER, MAY BE REQUIRED BY THE CITY.

12) DUST CONTROL SHALL BE MAINTAINED AT ALL TIMES.

13) EROSION CONTROL PLANS SHALL BE PROVIDED FOR ALL PROJECTS. GRADING AND CLEARING IS PROHIBITED FROM NOVEMBER 1 TO MARCH 31 FOR ALL DEVELOPMENTS WITHIN OR ADJACENT TO ESHA AND/OR INCLUDING GRADING ON SLOPES GREATER THAN 4:1.

14) ALL UNDERGROUND UTILITIES AND SERVICE LATERALS SHALL BE INSTALLED PRIOR TO THE CONSTRUCTION OF CURBS, GUTTERS, SIDEWALKS, AND PAVING UNLESS OTHERWISE PERMITTED BY THE CITY ENGINEER.

15) THE DEVELOPER SHALL COMPLY WITH NPDES REQUIREMENTS. THE STORM WATER POLLUTION PREVENTION PLAN(SWPPP) SHALL BE AVAILABLE AT THE CONSTRUCTION SITE AT ALL TIMES AND SHALL BE KEPT UPDATED.

16) ALL RECOMMENDATIONS MADE BY THE GEOTECHNICAL/SOILS ENGINEER(AND ENGINEERING GEOLOGIST, WHERE EMPLOYED), AND CONTAINED IN THE REPORTS REFERENCED HEREON, AS APPROVED OR CONDITIONED BY THE CITY, SHALL BE CONSIDERED A PART OF THE GRADING PLAN.

17) ALL STORM DRAIN PIPE WITHIN THE PUBLIC RIGHT-OF-WAY AND EASEMENTS SHALL BE REINFORCED CONCRETE PIPE(RCP).

18) TERRACE DRAINS, INTERCEPTOR DRAINS, AND DOWN DRAINS SHALL BE CONSTRUCTED OF 3" P.C.C. REINFORCED WITH 6"X6"X#10 W.W.M. AND SHALL BE EITHER CIRCULAR OR TRIANGULAR CROSS SECTION. CONCRETE COLOR SHALL BE "OMAHA TAN" OR APPROVED EQUIVALENT.

19) GRADING QUANTITIES:
CUT 70 CU. YD. FILL 9,837 CU. YD. OVEREX. CU. YD.
EXPORT 0 CU. YD. IMPORT 9,767 CU. YD.
IMPORT MATERIAL SHOULD MEET THE REQUIREMENTS OF THE APPROVED SOILS REPORT.

20) TOTAL DISTURBED AREA 5.88 ACRES
(INCLUDING GRADING, CLEARING, AND LANDSCAPING AREA)
TOTAL EXISTING IMPERVIOUS SURFACE AREA _____ SQ. FT.
TOTAL PROPOSED IMPERVIOUS SURFACE AREA _____ SQ. FT.
FLOOD ZONE ON FIRM AO(DEPTH 2) BASE FLOOD ELEVATION n/a FT.

21) ALL SLOPES ON PRIVATE PROPERTY ADJOINING STREETS, DRAINAGE CHANNELS, OR OTHER PUBLIC FACILITIES SHALL BE GRADED NOT STEEPER THAN 2:1 FOR CUT AND FILL UNLESS SPECIFICALLY APPROVED BY THE CITY ENGINEER ON RECOMMENDATION OF THE PROJECT'S GEOTECHNICAL/SOILS CONSULTANT.

22) ALL CATCH BASINS AND DRAINAGE INLETS SHALL BE STENCILED WITH THE CITY OF MALIBU STORM DRAIN LOGO.

FILL NOTES:

a) FILL SHALL BE COMPACTED THROUGHOUT TO A MINIMUM OF 90% RELATIVE COMPACTION. AGGREGATE BASE FOR ASPHALTIC AREAS SHALL BE COMPACTED TO MINIMUM OF 95% RELATIVE COMPACTION. MAXIMUM DENSITY SHALL BE DETERMINED BY ASTM SOIL COMPACTION. TEST D1557-91 OR APPROVED EQUIVALENT ORIGINALS OF ALL REPORTS SHALL BE PROVIDED TO THE BUILDING OFFICIAL.

b) FIELD DENSITY SHALL BE DETERMINED BY METHOD ACCEPTABLE TO THE BUILDING OFFICIAL. (SECTION 7016.1 OF THE BUILDING CODE). HOWEVER, NOT LESS THAN 10% OF THE REQUIRED DENSITY TEST, UNIFORMLY DISTRIBUTED, SHALL BE OBTAINED BY THE SAND CONE METHOD.

c) SUFFICIENT TESTS OF THE FILL SOILS SHALL BE MADE TO DETERMINE THE RELATIVE COMPACTION OF THE FILL IN ACCORDANCE WITH THE FOLLOWING MINIMUM GUIDELINES:
1) ONE TEST FOR EACH TWO-FOOT VERTICAL LIFT.
2) ONE TEST FOR EACH 1000 CUBIC YARDS OF MATERIAL PLACED.
3) ONE TEST AT THE LOCATION OF THE FINAL FILL SLOPE FOR EACH FOUR-FOOT VERTICAL LIFT OR PORTION THEREOF.
4) ONE TEST IN THE VICINITY OF EACH BUILDING PAD FOR EACH FOUR-FOOT VERTICAL LIFT OR PORTION THEREOF.
5) ONE TEST WILL BE MADE AT POINT APPROXIMATELY 1' BELOW THE FILL SLOPE SURFACE ON THE BASIS OF ONE TEST FOR EACH 1,000 SQUARE FEET OF SLOPE BUT NOT LESS THAN ONE TEST FOR EACH 10' OF VERTICAL SLOPE HEIGHT.

d) ADD THE FOLLOWING PLANTING AND IRRIGATION NOTES IF REQUIRED:
1) THE PLANS OF A DESIGNED IRRIGATION SYSTEM FOR FULL COVERAGE OF ALL PORTIONS OF THE SLOPES SHALL BE SUBMITTED AND APPROVED PRIOR TO ROUGH GRADING APPROVAL BY THE COUNTY INSPECTOR. (SECTION 7019.1 OF BUILDING CODE)
2) ALL CUT SLOPES OVER FIVE (5) FEET AND FILL SLOPES OVER THREE (3) FEET SHALL BE PLANTED WITH AN APPROVED GROUND COVER AND PROVIDED WITH AN IRRIGATION SYSTEM AS SOON AS PRACTICAL AFTER ROUGH GRADING. (SECTION 7019.2 OF THE BUILDING CODE)
3) PLANTING AND IRRIGATION PLANS FOR SLOPES GREATER THAN 20 FEET IN HEIGHT MUST BE PREPARED AND SIGNED BY A LICENSED LANDSCAPE ARCHITECT OR REGISTERED CIVIL ENGINEER.
4) ALL CUT AND FILL SLOPES WILL BE PLANTED WITH AN APPROVED GROUND COVER AND PROVIDED WITH AN IRRIGATION SYSTEM AS SOON AS PRACTICAL DURING GRADING. IN ADDITION TO THE GROUND COVER, PLANTS SHALL BE INSTALLED ON ALL SLOPES, ALL PLANTING SHALL BE OF A TYPE APPROVED BY THE CITY BIOLOGIST.
5) THE PLANTS FOR A DESIGN IRRIGATION SYSTEM FOR FULL COVERAGE OF ALL PORTIONS OF THE SLOPES SHALL BE SUBMITTED AND APPROVED PRIOR TO ROUGH GRADING APPROVAL BY THE CITY & ASSOCIATION.
6) PLANTING AND IRRIGATION PLANS FOR SLOPES MUST BE PREPARED BY A CIVIL ENGINEER OR LANDSCAPE ARCHITECT.

e) STORMWATER POLLUTION PLAN NOTES (ATTACHMENTS A AND B TO BE ADDED TO ALL GRADING PLANS:
a) ERODED SEDIMENTS AND OTHER POLLUTANTS MUST BE RETAINED ON SITE AND MAY NOT BE TRANSPORTED FROM THE SITE VIA SHEETFLOW, SWALES, AREA DRAINS, NATURAL DRAINAGE COURSE, OR WIND.
b) STOCKPILES OF EARTH AND OTHER CONSTRUCTION RELATED MATERIAL MUST BE PROTECTED FROM BEING TRANSPORTED FROM THE SITE BY THE FORCES OF WIND OR WATER.
c) FUELS, OILS, SOLVENTS, AND OTHER TOXIC MATERIAL MUST BE STORED IN ACCORDANCE WITH THEIR LISTING AND ARE NOT TO CONTAMINATE THE SOIL AND SURFACE WATERS. ALL APPROVED STORAGE CONTAINERS ARE TO BE PROTECTED FROM THE WEATHER. SPILLS MUST BE CLEANED UP IMMEDIATELY AND DISPOSED OF IN A PROPER MANNER. SPILLS MAY NOT BE WASHED INTO THE DRAINAGE SYSTEM.
d) EXCESS OR WASTE CONCRETE MAY NOT BE WASHED INTO THE PUBLIC WAY OR ANY OTHER DRAINAGE SYSTEM. PROVISIONS SHALL BE MADE TO RETAIN CONCRETE WASTES ON SITE UNTIL THEY CAN BE DISPOSED OF AS SOLID WASTE.
e) TRASH AND CONSTRUCTION RELATED SOLID WASTES MUST BE DEPOSITED INTO A COVERED RECEPTACLE TO PREVENT CONTAMINATION OF RAINWATER AND DISPERSAL BY WIND.
f) SEDIMENTS AND OTHER MATERIALS MAY NOT BE TRACKED FROM THE SITE BY VEHICLE TRAFFIC. THE CONSTRUCTION ENTRANCE ROADWAYS MUST BE STABILIZED SO AS TO INHIBIT SEDIMENTS FROM BEING DEPOSITED INTO THE PUBLIC WAY. ACCIDENTAL DEPOSITIONS MUST BE SWEPT UP IMMEDIATELY AND MAY NOT BE WASHED DOWN BY RAIN OR OTHER MEANS.
g) ANY SLOPES WITH DISTURBED SOILS OR DENUDED OF VEGETATION MUST BE STABILIZED SO AS TO INHIBIT EROSION BY WIND AND WATER.

ATTACHMENT B NOTES

THE FOLLOWING BMPs AS OUTLINED IN, BUT NOT LIMITED TO, THE BEST MANAGEMENT PRACTICE HANDBOOK, CALIFORNIA STORMWATER QUALITY TASK FORCE, SACRAMENTO, CALIFORNIA 1993, OR THE LATEST REVISED EDITION, MAY APPLY DURING THE CONSTRUCTION OF THIS PROJECT (ADDITIONAL MEASURES MAY BE REQUIRED IF DEEMED APPROPRIATE BY COUNTY INSPECTORS):

ESC20 – GEOTEXTILES AND MATS
ESC21 – DU"

RRACING
ESC50 – SILT FENCE
ESC51 – STRAW BALE BARRIERS
ESC52 – SAND BAG BARRIER
ESC53 – BRUSH OR ROCK FILTER
ESC54 – STORM DRAIN INLET PROTECTION
ESC55 – SEDIMENT TRAP
ESC56 – SEDIMENT BASIN

CA001 – DEWATERING OPERATIONS
CA002 – PAVING OPERATIONS
CA003 – STRUCTURE CONSTRUCTION AND PAINTING
CA010 – MATERIAL DELIVERY AND STORAGE
CA011 – MATERIAL USE
CA012 – SPILL PREVENTION AND CONTROL
CA020 – SOLID WASTE MANAGEMENT
CA021 – HAZARDOUS WASTE MANAGEMENT
CA022 – CONTAMINATED SOIL MANAGEMENT
CA023 – CONCRETE WASTE MANAGEMENT
CA030 – VEHICLE AND EQUIPMENT CLEANING
CA031 – VEHICLE AND EQUIPMENT FUELING
CA032 – VEHICLE AND EQUIPMENT MAINTANANCE
CA040 – EMPLOYEE/SUBCONTRACTOR TRAINING
ESC01 – SCHEDULING
ESC02 – PRESERVATION OF EXISTING VEGETATION
ESC10 – SEEDING AND PLANTING
ESC11 – MULCHING

LEGAL DESCRIPTION: PARCEL 1:

A PARCEL OF LAND BEING A PORTION OF THE RANCHO TOPANGA MALIBU SEQUIT, AS CONFIRMED TO MATTHEW KELLER BY PATENT RECORDED IN BOOK 1, PAGES 407 ET SEQ., OF PATENTS, IN THE OFFICE OF THE COUNTY RECORDER OF SAID COUNTY, PARTICULARLY DESCRIBED AS FOLLOWS:

BEGINNING AT THE SOUTHEASTERLY CORNER OF THE 6.09-ACRE PARCEL OF LAND DESCRIBED IN A DEED FROM MARBLEHEAD LAND COMPANY TO ALBERT J. ASHKAR AND WIFE, RECORDED IN BOOK 19977, PAGE 245, OFFICIAL RECORDS OF SAID COUNTY, SAID POINT OF BEGINNING BEING ALSO IN THE CENTER LINE OF A 40-FOOT ROAD EASEMENT DESCRIBED IN THE ABOVE-MENTIONED DEED; THENCE NORTH 2°32'55" EAST, 551.20 FEET ALONG THE EASTERLY BOUNDARY OF SAID 6.09-ACRE PARCEL TO AN ANGLE POINT THEREIN; THENCE NORTH 3°31'20" WEST, 220.00 FEET; THENCE SOUTH 85° 47'04" EAST 386.20 FEET; THENCE SOUTH 13°11'15" WEST, 700 FEET, MORE OR LESS, TO A POINT IN THE CENTER LINE OF THE ABOVE-MENTIONED 40-FOOT ROAD EASEMENT; THENCE SOUTH 75°41'35" WEST 244.03 FEET, MORE OR LESS, TO THE POINT OF BEGINNING.

EXCEPT THAT PORTION OF SAID LAND LYING NORTHERLY OF A STRAIGHT LINE AND ITS PROLONGATIONS EXTENDING FROM A POINT IN THE EASTERLY LINE FO SAID LAND THAT IS DISTANT SOUTH 13°11'15" WEST, 351.94 FEET FROM THE NORTHEAST CORNER OF SAID LAND TO A POINT IN THE WESTERLY LINE OF SAID LAND THAT IS DISTANT NORTH 2°32'55" EAST 445.27 FEET FROM THE SOUTHWEST CORNER OF SAID LAND.

ALSO EXCEPT THE SOUTHERLY 30 FEET OF SAID LAND AS CONDEMNED FOR PUBLIC ROAD AND HIGHWAY PURPOSES, BY FINAL DECREE OF CONDEMNATION, CASE NO. 740467, SUPERIOR COURT, RECORDED JUNE 27, 1963 AS INSTRUMENT NO. 4825 IN BOOK D-2082, PAGE 448, OFFICIAL RECORDS.

ALSO EXCEPT THEREFROM ALL MINERALS, OIL, PETROLEUM, ASPHALTUM, GAS, COAL AND OTHER HYDROCARBON SUBSTANCES IN, ON, WITHIN AND UNDER SAID LAND, BUT WITHOUT RIGHT OF ENTRY, AND ALSO ALL WATER ON OR UNDER SAID LANDS AND ALL RIPARIAN RIGHTS TO SAID WATERS AS RESERVED BY MARBLEHEAD LAND COMPANY, A DELAWARE CORPORATION IN DEEDS RECORDED JULY 17, 1943 IN BOOK 20111, PAGE 323, AND IN BOOK 18915, PAGE 85 AND IN BOOK 19901, PAGE 44, ALL OF OFFICIAL RECORDS.

APN: 4458-022-001

PARCEL 2:

A PARCEL OF LAND BEING A PORTION OF THE RANCH TOPANGA MALIBU SEQUIT, AS CONFIRMED TO MATTHEW KELLER BY PATENT RECORDED IN BOOK 1, PAGES 407 ET SEQ., OF PATENTS, OFFICIAL RECORDS OF SAID COUNTY, DESCRIBED AS FOLLOWS:

COMMENCING AT A POINT ON THE EASTERLY LINE OF THE 6.09-ACRE PARCEL OF LAND DESCRIBED IN A DEED FROM MARBLEHEAD LAND COMPANY TO ALBER J. ASHKAR AND WIFE RECORDED IN BOOK 19977, PAGE 245, OFFICIAL RECORDS OF SAID COUNTY, SAID POINT BEING DISTANT NORTH 2°32'55" EAST, 551.20 FEET AND NORTH 3°31'20" WEST, 220.00 FEET FROM THE SOUTHEASTERLY CORNER OF SAID ASHKAR PARCEL, SAID POINT ALSO BEING THE TRUE POINT OF BEGINNING FOR THIS DESCRIPTION; THENCE SOUTH 85°47'04" EAST, 200.84 FEET; THENCE SOUTH 13°11'15" WEST, 187.04 FEET; THENCE SOUTH 85°47'04" EAST, 185.36 FEET; THENCE SOUTH 13°11'15" WEST, 131.90 FEET TO THE NORTHERLY LINE OF THAT CERTAIN PARCEL DESCRIBED IN DOCUMENT NO. 90-1319161, RECORDED IN THE OFFICE OF THE RECORDER OF SAID COUNTY; THENCE WESTERLY ALONG SAID NORTHERLY LINE, NORTH 87°27'08" WEST 303.89 FEET TO A POINT IN SAID EASTERLY LINE OF SAID 6.09-ACRE PARCEL; THENCE SOUTHERLY ALONG LAST MENTIONED EASTERLY LINE, SOUTH 2°32'55" WEST, 413.91 FEET TO THE NORTHERLY LINE OF THAT CERTAIN CONDEMNATION FOR ROAD PURPOSES DESCRIBED IN BOOK D-2082, OFFICIAL RECORDS IN THE OFFICE OF THE RECORDER OF SAID COUNTY; THENCE WESTERLY ALONG LAST MENTIONED NORTHERLY LINE, SOUTH 75°41'35" WEST, 52.24 FEET; THENCE, LEAVING SAID NORTHERLY LINE, NORTH 2°32'55" EAST, 100.00 FEET; THENCE NORTH 10°15'10" WEST, 631.58 FEET; THENCE NORTH 79°44'50" EAST, 170.92 FEET TO THE TRUE POINT OF BEGINNING.

ALSO EXCEPT THEREFROM ALL MINERALS, OIL, PETROLEUM, ASPHALTUM, GAS, COAL AND OTHER HYDROCARBON SUBSTANCES IN, ON, WITHIN AND UNDER SAID LAND, BUT WITHOUT RIGHT OF ENTRY, AND ALSO ALL WATER ON OR UNDER SAID LANDS AND ALL RIPARIAN RIGHTS TO SAID WATERS AS RESERVED BY MARBLEHEAD LAND COMPANY, A DELAWARE CORPORATION IN DEEDS RECORDED MAY 8, 1943 IN BOOK 19977, PAGE 245, AND IN BOOK 19985, PAGE 226, BOTH OF OFFICIAL RECORDS.

APN: 4458-022-022

TITLE REPORT: THE TITLE REPORT DATED NOVEMBER 4, 2009 BY FIRST AMERICAN TITLE INSURANCE COMPANY, ORDER NO. NCS-413318-LA2, WAS USED AND IS A PART OF THIS SURVEY.

SITE ADDRESS: 23401 CIVIC CENTER WAY, MALIBU

AREA: 256,168 SQUARE FEET, 5.88 ACRES

BOUNDARY: THE BOUNDARY SHOWN HEREON IS RECORD INFORMATION ADJUSTED TO FOUND CITY CENTERLINE AND SURVEY MONUMENTS USING STANDARD SURVEYING PROCEDURE.

BASIS OF BEARINGS: THE BEARING OF NORTH 75° 41' 35" EAST WAS USED ON THE CENTERLINE OF CIVIC CENTER WAY PER DEED DESCRIPTION, AS SHOWN HEREON.

BENCH MARK: THE ELEVATION OF 26.073 ON BENCH MARK NO. Y-11376 PER L.A. COUNTY PUBLIC WORKS SURVEY SECTION, MALIBU QUAD 2008 (NAVD 88).

EASEMENTS: ITEM NO. 7, AN EASEMENT FOR PIPE LINES AND INCIDENTAL PURPOSES AS RECORDED ON SEPTEMBER 20, 1948 IN BOOK 28303, PAGE 148, OFFICIAL RECORDS. (NOT PLOTTABLE)

ITEM NO. 8, AN EASEMENT FOR PIPE LINES AND INCIDENTAL PURPOSES AS RECORDED ON JULY 17, 1943 AS INSTRUMENT NO. 570 IN BOOK 20111, PAGE 323, OFFICIAL RECORDS.

ITEM NO. 9, AN EASEMENT FOR TELEPHONE AND ELECTRIC LINES AND INCIDENTAL PURPOSES AS RECORDED ON MAY 11, 1950 AS INSTRUMENT NO. 2323 IN BOOK 33102, PAGE 220, OFFICIAL RECORDS.

ITEM NO. 10, AN EASEMENT FOR POLE LINES AND INCIDENTAL PURPOSES AS RECORDED ON JANUARY 4, 1951 AS INSTRUMENT NO. 2954 IN BOOK 35230, PAGE 159, OFFICIAL RECORDS.

ITEM NO. 11, AN EASEMENT FOR PUBLIC ROAD AND HIGHWAY AND INCIDENTAL PURPOSES AS RECORDED ON JULY 17, 1969 AS INSTRUMENT NO. 2983, OFFICIAL RECORDS.

Owner:

DB MALIBU HOLDCO LLC
1345 AVENUE OF THE AMERICAS
46 TH. FLR.
NEW YORK NY 10105

Civil Engineer:

P.C.C.E. Inc.
23801 Calabasas Road #1020
Calabasas, CA 91302
(818)568-5251
Contact: Stephen R. Smith

Architect

Goldman Firth Rossi Architects
24955 Pacific Coast Highway
Malibu CA 90265
(310)456-1831
Contact: Ron Goldman

Survey

M&M&Co.
16145 Roscoe Blvd
North Hills CA 91343
(818)891-9100

Soils Engineer

GeoConcepts, Inc.
14428 Hamlin Street, #200
Van Nuys CA 91401
(818)994-8895
Contact:Scott Walter

VICINITY MAP:

CITY OF MALIBU

City of Malibu

23815 Stuart Ranch Road • Malibu, California • 90265-4861
Phone (310) 456-2489 • Fax (310) 456-7650 •www.ci.malibu.ca.us

TOTAL GRADING YARDAGE VERIFICATION CERTIFICATE
PLANNING DIVISION REVIEW LEVEL

PLANNING APPLICATION NUMBER: _____

PROJECT ADDRESS: 23401 CIVIC CENTER WAY

All projects proposing land form alteration which involves more than 100 cubic yards of grading shall complete this form. The completed form must be provided at the time of Planning Division application for grading approval. All applicable cubic yardages shall be completed in the table. **All calculations utilized to estimate the cubic yardages indicated shall be attached to this form**. This form and the required calculations must be prepared by a State of California Licensed Civil Engineer. The form and the calculations shall be stamped and wet signed by the preparing party.

	Exempt			Non-Exempt	Remedial	Total
	R&R	Understructure	Safety			
Cut	3806	0	0	0	70	3876
Fill	3806	4516	0	0	5321	13643
Total	7612	4516	0	0	5391	17519
Import	0	4516	0	0	5251	9767
Export	0	0	0	0	0	0

All quantities indicated shall be in Cubic Yards only.
R&R = Removal and Recompaction – *R &R must be balanced.*
Safety Grading is required grading for L.A. County Fire Department access approval beyond the fifteen foot minimum access and may include turnouts, hammerheads, turnarounds, and access roadway widening.
Remedial grading is grading recommended by a full site geotechnical or soils report prepared by a licensed geologist or soils engineer which is necessary to correct physical deficiencies on the site for the construction of a primary residential structure or access to the lot.
Imported means soil that is brought on to the site. Exported means soil that is leaving the site. This information will be used to calculate the number of truck trips required for site preparation.

PREPARED BY: STEPHEN R SMITH
PRINT NAME

SIGN NAME

DATE: 1-20-12

STAMP

G:\COUNTER FORMS\Planning\current forms\PLN Grading Verification Certificate 091005.doc

Approval By Soils Engineer and Geologist:

"This Plan has been reviewed and conforms to recommendations of soils engineering/geologic reports dated _____"

_____ _____
Signature *Date*

_____ _____
Signature *Date*

DIGALERT
Call Toll Free
1-800-422-4133
2 Working Days Before You Dig
Underground Service Alert
of Southern California

PLAN REVISION DESCRIPTIONS

PREPARED BY OR UNDER THE DIRECTION OF:

REGISTERED PROFESSIONAL ENGINEER
STEPHEN R. SMITH
No. C63480
Exp. 09-30-12
CIVIL
STATE OF CALIFORNIA

STEPHEN R SMITH P.E. 63480

DATE:

Precise Grading Plan
for
23401 Civic Center Way

PREPARED FOR
MALIBU WF, LLC
MALIBU CA

DESCRIPTION:	BY
DESIGNED:	S.S
DRAWN:	S.S.
CHECKED:	R.H.
SUPERVISED:	S.S.
PROJ. ENGINEER:	S.S.
DRAWING SCALE:	1"=30'
PCCE JOB NUMBER:	6000-251

SHEET NO.

1

OF 3 SHEETS

PLOT DATE:2-21-12-PLANNING REVISION

Legend:

- F.G. — FINISHED GRADE
- F.L. — FLOW LINE
- F.S. — FINISHED SURFACE
- T.C. — TOP OF CURB
- T.W. — TOP OF WALL
- H.P. — HIGH POINT
- T.G. — TOP OF GRATE
- TYP. — TYPICAL
- GD.~BK. — GRADE BREAK
- GND. — GROUND
- INV. — INVERT ELEVATION
- B.W. — BACK OF WALK
- 98.00 / 97.50 — TOP OF CURB ELEVATION / FINISH SURFACE OR FLOW LINE ELEVATION
- 98.00 / T.C. — SPOT ELEVATION / DESCRIPTION OF ELEVATION
- (98.00) / T.C. — EXISTING SPOT ELEVATION / DESCRIPTION OF ELEVATION
- 1.0% — PROPOSED GRADIENT AND DIRECTION OF FLOW
- (A) — CONSTRUCTION NOTES AND DETAIL NO.
- PROPOSED SLOPE
- 1150 — PROPOSED CONTOUR
- 1150 — EXISTING CONTOUR
- 986.4 × — EXISTING SPOT ELEVATION
- RETAINING WALL
- FREE STANDING WALL

CONSTRUCTION NOTES

A) CONSTRUCT DRIVEWAY PER DETAIL "A" SHEET 3..
B) CONSTRUCT 6" CURB PER APWA 120-1 A1-150(6)
C) CONSTRUCT 18"X18" BROOKS CATCH BASIN W/ ABTECH DI 1414H INSERT PER DETAIL "C" SHEET 3.
D) CONSTRUCT AREA DRAIN PER DETAIL "D" SHEET 3.
E) CONSTRUCT 15" ADS N-12 WATERTITE PIPE PER INV. ELEV. HEREON.(ALL LATERALS 6" MIN.)
F) CONSTRUCT GRASSY SWALE PER DETAIL "F" SHEET 3.
G) CONSTRUCT 1' WIDE CURB OPENINGS EVERY 18' TYP.
H) CONSTRUCT TRENCH DRAIN W/FG-TDOF12 FILTER INSERT PER DETAIL "H" SHEET 3.
I) CONSTRUCT TRENCH DRAIN PER DETAIL "I" SHEET 3.
J) CONSTRUCT 8" ADS N-12 WATERTITE PIPE PER INV. ELEV. HEREON.
K) CONSTRUCT 4" DOWNSPOUT WITH FG-DS4 FLOGARD DOWNSPOUT FILTER.
L) CONSTRUCT 6" DOWNSPOUT W/ FG-DS6 FLOGARD DOWNSPOUT FILTER.
M) CONSTRUCT 18" ADS N-12 WATERTITE PIPE PER INV. ELEV. HEREON.(ALL LATERALS 6" MIN.)
N) CONSTRUCT 12" ADS N-12 WATERTITE PIPE PER INV. ELEV. HEREON.(ALL LATERALS 6" MIN.)
O) CONSTRUCT 6" ADS N-12 WATERTITE PIPE PER INV. ELEV. HEREON.
P) TIE TO EX. 30" RCP (INV. 11.50)
Q) CONSTRUCT 24" RCP @0.8%MIN. SLOPE.
R) CONSTRUCT CONCRETE COLLAR PER APWA 380-2.
S) CONSTRUCT RESI-EPIC STORMWATER SOLUTION PER DETAIL "S" SHEET 3.
T) CONSTRUCT 4" ADS N-12 WATERTITE PIPE PER INV. ELEV. HEREON.
U) CONSTRUCT 24" ADS N-12 WATERTITE PIPE PER INV. ELEV. HEREON.

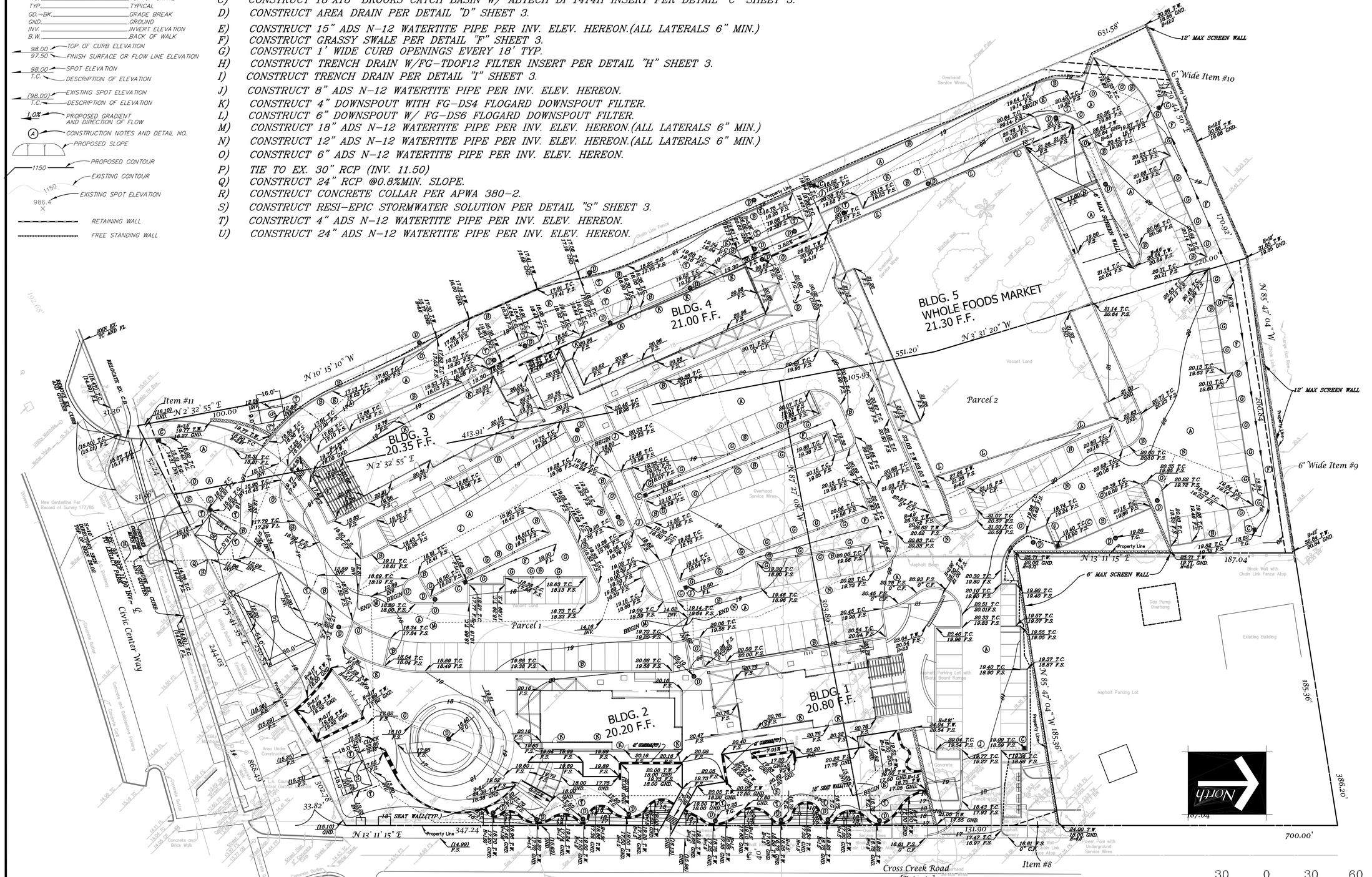
BLDG. 1
20.80 F.F.
BLDG. 2
20.20 F.F.
BLDG. 3
20.35 F.F.
BLDG. 4
21.00 F.F.
BLDG. 5
WHOLE FOODS MARKET
21.30 F.F.
Parcel 1
Parcel 2
Civic Center Way
Cross Creek Road
[Private]
Item #11
Item #8
6' Wide Item #10
6' Wide Item #9
12' MAX SCREEN WALL
6' MAX SCREEN WALL
631.58'
170.52'
220.00'
N 85° 47' 04" W
185.36'
386.20'
700.00'
187.04'
N 13° 11' 15" E
303.80'
N 3° 31' 20" W
551.20'
N 10° 15' 10" W
413.91'
N 2° 32' 55" E
100.00
347.24
N 75° 41' 35" E
544.03
808.49'
302.78'
33.82'
Property Line
Overhead Service Wires
Chain Link Fence
Asphalt Berm
Asphalt Parking Lot
Vacant Land
Existing Building
Gas Pump Overhang
Block Wall with Chain Link Fence Atop
Power Pole with Underground Service Wires
Concrete and Brick Walk
Driveway
Area Under Construction
Curb Inlet
Catch Basin
Fire Hydrant
Water Valve
Sewer Manhole
Storm Drain Manhole
Street Sign
Light Pole
Power Pole
Gas Meter
Water Meter
Water Line
Sewer Line
Storm Drain Line
Gas Line
Underground Electrical
Underground Telephone
Underground Cable TV
Overhead Wires
Concrete Curb
Concrete Gutter
Concrete Pavement
Asphalt Pavement
Concrete Curb & Gutter
Concrete Sidewalk
Concrete Driveway
Asphalt Driveway
Concrete Pavers
Concrete Cross Gutter
Asphalt Pavement
Concrete Pavers
Concrete Curb & Gutter
Concrete Sidewalk
Concrete Driveway
Asphalt Driveway
Concrete Cross Gutter
Concrete Pavers
Asphalt Pavement

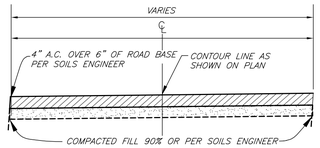

DRIVEWAY SECTION — A

NO SCALE

STEEL GRATE
TRAFFIC 49 LBS.

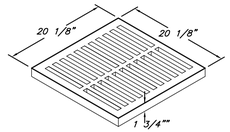

EXTENSION
WEIGHT – SEE TABLE

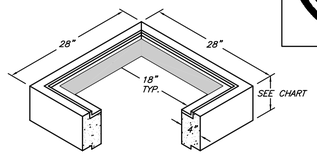

TOP SECTION	
A	WEIGHT
6"	215 LBS.
12"	370 LBS.
18"	555 LBS.
24"	785 LBS.

EXTENSION SECTION	
	WEIGHT
6"	215 LBS.

LOWER SECTION	
A	WEIGHT
12"	370 LBS.
18"	555 LBS.
24"	785 LBS.

BODY
WEIGHT – SEE TABLE

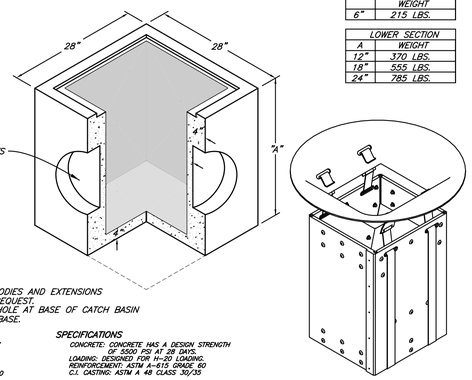

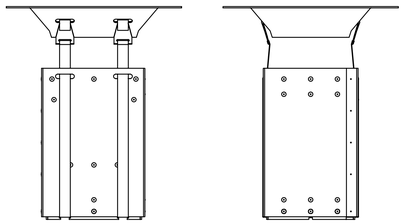

NOTE:
DIFFERENT HEIGHT BODIES AND EXTENSIONS ARE AVAILABLE ON REQUEST.
PLACE 1/2" LEACH HOLE AT BASE OF CATCH BASIN ABOVE 6" OF SAND BASE.

MANUFACTER
BROOKS PRODUCTS
DRAWING NO. CB-1212
13600 S. WAYSIDE DR.
HOUSTON, TX 77048
PHONE: (713) 991-2400
FAX: (713) 991-0815

SPECIFICATIONS
CONCRETE: CONCRETE HAS A DESIGN STRENGTH OF 5500 PSI AT 28 DAYS.
LOADING: DESIGNED FOR H-20 LOADING.
REINFORCEMENT: ASTM A-615, GRADE 60
C.I. CASTING: ASTM A 48 CLASS 30/35

18" X 18" CATCH BASIN — C

NO SCALE

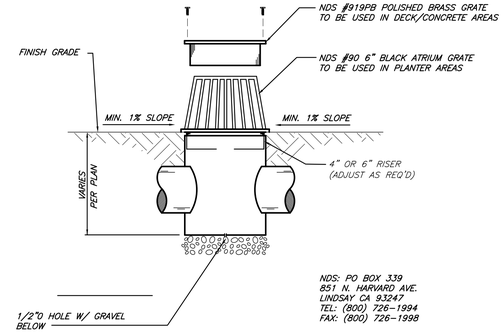

NDS: PO BOX 339
851 N. HARVARD AVE.
LINDSAY CA 93247
TEL: (800) 726-1994
FAX: (800) 726-1998

AREA DRAIN — D

NO SCALE

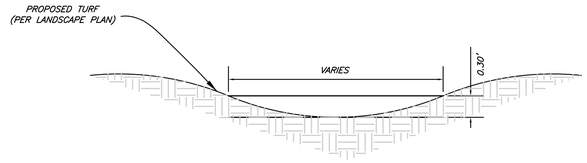

GRASSY SWALE — F

NO SCALE

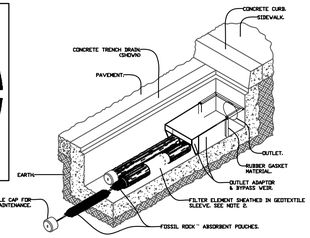

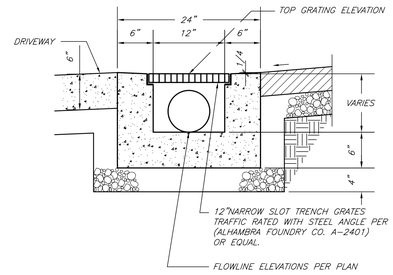

12" NARROW SLOT TRENCH GRATES — H

NO SCALE

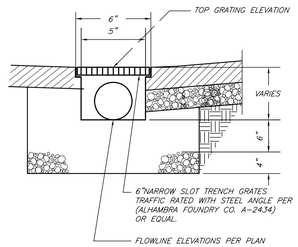

6" NARROW SLOT TRENCH GRATES — I

NO SCALE

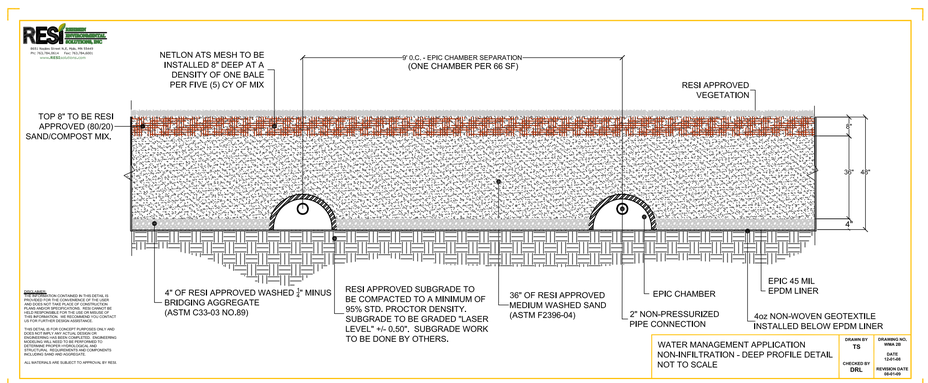

RESI-EPIC STORMWATER SOLUTION — S

NO SCALE

PLAN REVISION DESCRIPTIONS

PREPARED BY OR UNDER THE DIRECTION OF:

REGISTERED PROFESSIONAL ENGINEER
STEPHEN SMITH
No. C63480
Exp. 09-30-12
CIVIL
STATE OF CALIFORNIA

STEPHEN R SMITH P.E. 63480

DATE:

Precise Grading Plan
for
23401 Civic Center Way

PREPARED FOR
MALIBU WF, LLC
MALIBU CA

DESCRIPTION:	BY
DESIGNED:	S.S
DRAWN:	S.S.
CHECKED:	R.H.
SUPERVISED:	S.S.
PROJ. ENGINEER:	S.S.
DRAWING SCALE:	1"=30'
PCCE JOB NUMBER:	6000-251

SHEET NO.

3

OF 3 SHEETS

DIGALERT
Call Toll Free
1-800-422-4133
2 Working Days Before You Dig
Underground Service Alert
of Southern California

PLOT DATE:2-21-12-PLANNING REVISION

WHOLE FOODS IN THE PARK

MALIBU, CA 90265

STATEMENT OF COMPLIANCE

THE LANDSCAPE DESIGN REPRESENTED IN THIS DRAWING DOCUMENT PACKAGE IS IN COMPLIANCE WITH THE APPLICABLE MANDATORY ELEMENTS OF CHAPTER 9.22 "LANDSCAPE WATER CONSERVATION" OF THE MALIBU MUNICIPAL CODE.

X _____ **DATE** _____

MAINTENANCE NOTE

PROJECT LANDSCAPE WILL BE MAINTAINED BY

X _____ **DATE** _____

LOCATION MAP

SHEET INDEX

NUMBER	TITLE
L0.0	Cover Sheet
L1.0	Hydrozone Plan
L1.1	Hydrozone Plan
L2.0	Existing Vegetation Plan
L3.0	Planting Plan
L3.1	Planting Plan
L3.2	Planting Legend
L4.0	Fuel Modification Zone Plan
L5.0	Soil Preparation Specifications
L6.0	Irrigation Plan
L6.1	Irrigation Plan
L6.2	Irrigation Legends/Water Budget Calculations
L6.3	Irrigation Details
L7.0	Hardscape Plan
L7.1	Hardscape Plan

ValleyCrest Design-Build

24151 Ventura Boulevard
Calabasas, CA 91302
818 737 3169 ph
818 225 2338 fax
www.valleycrest.com

Project Name

Whole Foods In The Park
Malibu, CA 90265

Consultant

PROJECT COORDINATOR	Merry Randall 909 Euclid St. #6 Santa Monica CA 90403 310. 395. 2615 p.
ARCHITECTS	Goldman Firth Rossi Architects 24955 Pacific Coast Highway Suite A202 Malibu, CA 90265 310.456.1831 p. 310.456.7690 f.
SURVEYOR	M & M & Co. 16145 Roscoe Blvd. North Hills CA 91343 818. 891. 9100 p. 818. 891. 9115 f.
CIVIL ENGINEER	P.C.C.E. Inc. 23801 Calabasas Rd. #1020 Calabasas CA 91301 818. 568. 5251 p. 818. 591. 9639 f.
LANDSCAPE ARCHITECT	ValleyCrest 24151 Ventura Blvd. Calabasas CA 91302 818. 737. 3169 p. 818. 225. 2338 f. www.valleycrest.com
LIGHTING	LightVision 1213 S. Ogden Drive Los Angeles CA 90019 323. 932. 0700 p. 323. 571. 5940
SOILS & GEOLOGY	GeoConcepts, Inc. 14428 Hamlin St. #200 Van Nuys CA 91401 818. 994. 8895 p. 818. 225. 2335 f. www.GeoConceptsinc.com
ARCHEOLOGY	H.E.A.R.T. 8701 Lana Place West Hills CA 91304 818. 340. 6676 p. 818. 340. 6676 f.
BIOLOGY	Rachel Tierney P.O. Box 1113 Santa Barbara CA 93102 805. 957. 1100 p.
TRAFFIC STUDY	Overland Traffic Consultants, Inc. 27201 Turney Rd., #206 Santa Clarita CA 91355 661. 799. 9423 p. 661. 799. 8456 f.
ACOUSTICS (Noise Impact Study)	Schaffer Acoustics, Inc. 869 Via de La Paz Ste. D Pacific Palisades, CA 90272 310. 459. 6463 p. Mark Schaffer, P.E.

Registration

REGISTERED LANDSCAPE ARCHITECT
KURT P. BUFTON
3250
Signature
Date
Expires 4-30-12
STATE OF CALIFORNIA

Sheet Title

COVER SHEET

Date:	July 10, 2010
Project No.	177079
Drawn By:	DL
Checked By:	
Scale:	N/A

Rev.	Date	Description
	05.05.10	Planning
	09.20.10	Planning Revision
	11.16.10	Planning Revision
	04.28.11	Planning Revision
1	07.12.11	Planning Revision
2	08.19.11	Planning Revision
	08.22.11	Planning Revision
	02.21.12	Planning Revision
	03.04.13	Revisions

Sheet No.

L0.0

NOT FOR CONSTRUCTION

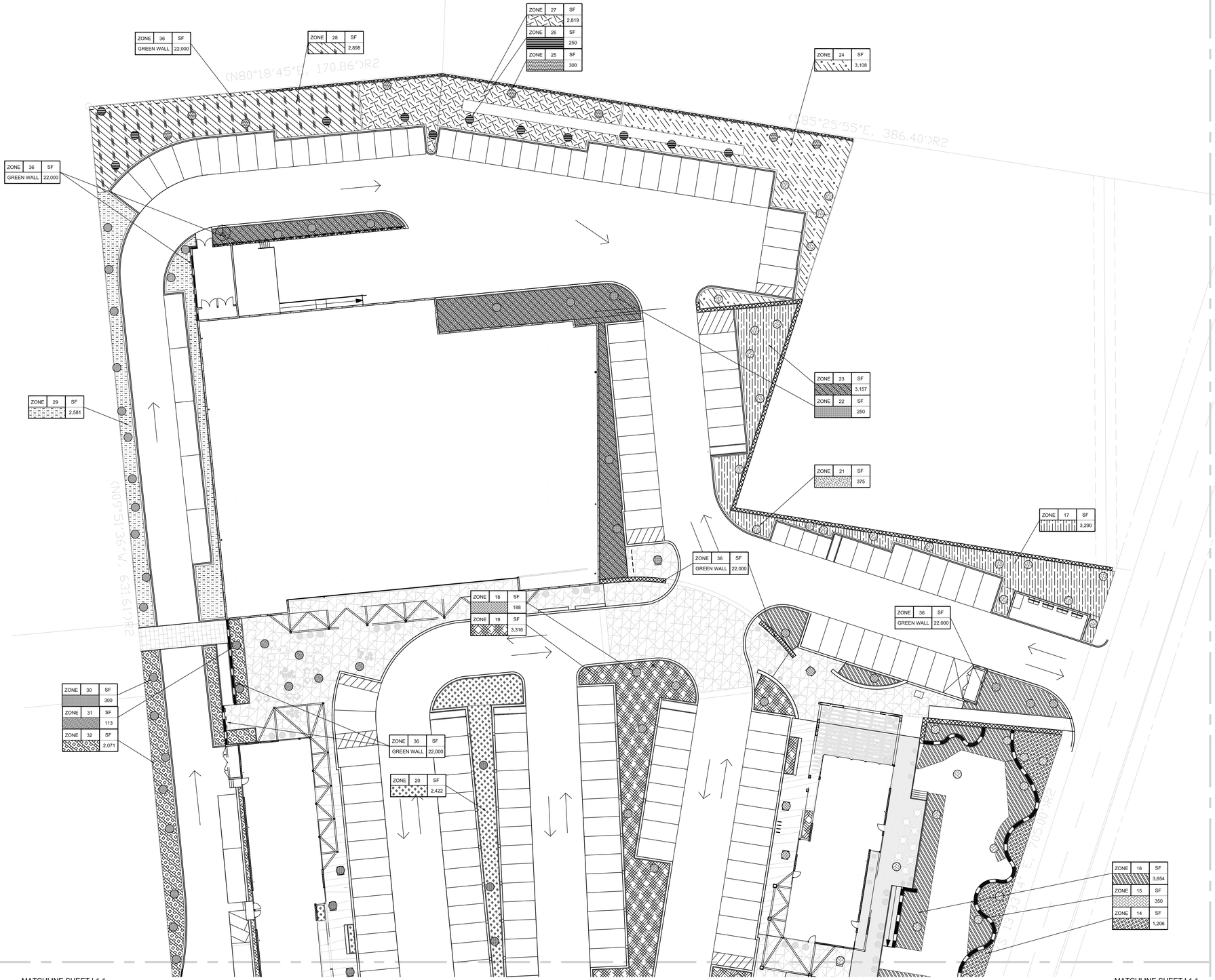

HYDROZONES

ZONE	SF	WATER USE
1	3,065	LOW
2	3,076	LOW
3	175	MED
4	2,535	LOW
5	300	MED
6	2,840	LOW
7	3,123	LOW
8	2,151	LOW
9	88	MED
10	962	LOW
11	1,747	LOW
12	263	MED
13	2,298	LOW
14	1,206	LOW
15	350	MED
16	3,654	LOW
17	3,290	LOW
18	188	MED
19	3,316	LOW
20	2,422	LOW
21	375	MED
22	250	MED
23	3,157	LOW
24	3,108	LOW
25	300	MED
26	250	MED
27	2,819	LOW
28	2,898	LOW
29	2,581	LOW
30	300	MED
31	113	MED
32	2,071	LOW
33	225	MED
34	1,753	LOW
35	1,872	LOW
36	GREEN WALL 22,000	LOW

ValleyCrest Design-Build

24151 Ventura Boulevard
Calabasas, CA 91302
818 737 3169 ph
818 225 2338 fax
www.valleycrest.com

Project Name

Whole Foods In The Park

Malibu, CA 90265

Consultant

PROJECT COORDINATOR	Marny Randall 909 Euclid St. #6 Santa Monica CA 90403 310. 395. 2615 p.
ARCHITECTS	Goldman Firth Rossi Architects 24955 Pacific Coast Highway Suite A202 Malibu, CA 90265 310.456.1831 p. 310.456.7690 f.
SURVEYOR	M & M & Co. 18145 Roscoe Blvd. North Hills CA 91343 818. 891. 9100 p. 818. 891. 9115 f.
CIVIL ENGINEER	P.C.C.E. Inc. 23801 Calabasas Rd. #1020 Calabasas CA 91301 818. 568. 5251 p. 818. 591. 9639 f.
LANDSCAPE ARCHITECT	ValleyCrest 24151 Ventura Blvd. Calabasas CA 91302 818. 737. 3169 p. 818. 225. 2338 f. www.valleycrest.com
LIGHTING	LightVision 1213 S. Ogden Drive Los Angeles CA 90019 323. 932. 0700 p. 323. 571. 0940
SOILS & GEOLOGY	GeoConcepts, Inc. 14428 Hamlin St. #200 Van Nuys CA 91401 818. 994. 8895 p. 818. 225. 2338 f. www.GeoConceptsinc.com
ARCHEOLOGY	H.E.A.R.T. 8701 Lava Place West Hills CA 91304 818. 340. 6676 p. 818. 340. 6676 f.
BIOLOGY	Rachel Tierney P.O. Box 1113 Santa Barbara CA 93102 805. 957. 1100 p.
TRAFFIC STUDY	Overland Traffic Consultants, Inc. 27201 Tourney Rd., #206 Santa Clarita, CA 91355 661. 799. 8456 p. 661. 799. 8456 f.
ACOUSTICS (Noise Impact Study)	Schaffer Acoustics, Inc. 869 Via de La Paz Ste. D Pacific Palisades, CA 90272 310. 459. 9463 p. Mark Schaffer, P.E.

Registration

REGISTERED LANDSCAPE ARCHITECT
KURT P. BUSCH
3250
Signature
Date
Expires 4-30-14
STATE OF CALIFORNIA

Sheet Title

HYDROZONE PLAN

Date:	**July 10, 2010**
Project No.	**177079**
Drawn By:	**DL**
Checked By:	
Scale:	**1" = 20'-0"**

Rev.	Date	Description
	05.05.10	Planning
	09.20.10	Planning Revision
	11.16.10	Planning Revision
	04.28.11	Planning Revision
1	07.12.11	Planning Revision
2	08.19.11	Planning Revision
	08.22.11	Planning Revision
	02.21.12	Planning Revision
	03.04.13	Revisions
	04.08.13	Revisions

Sheet No.

L1.0

NOT FOR CONSTRUCTION

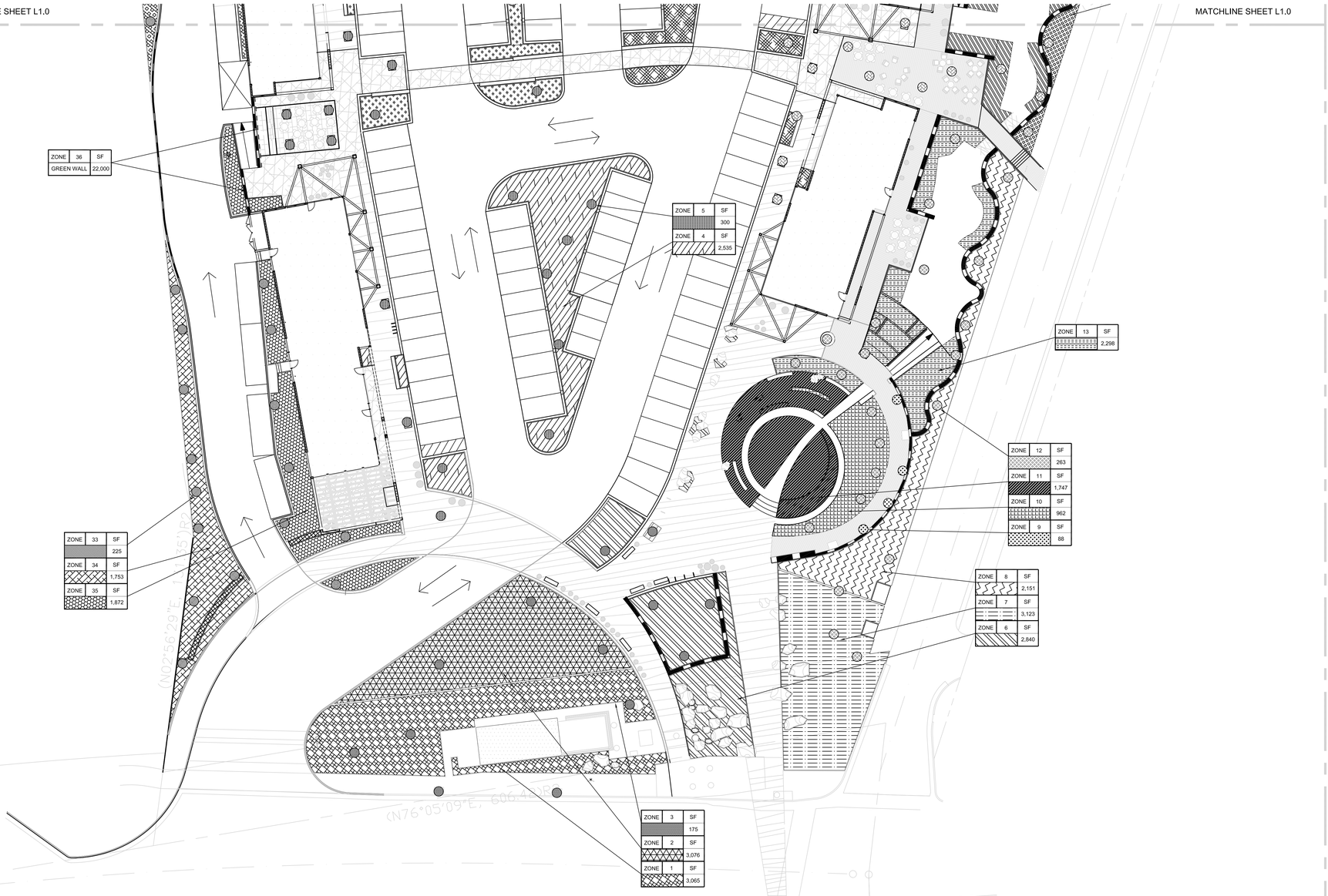

HYDROZONES

ZONE		SF	WATER USE
	1	3,065	LOW
	2	3,076	LOW
	3	175	MED
	4	2,535	LOW
	5	300	MED
	6	2,840	LOW
	7	3,123	LOW
	8	2,151	LOW
	9	88	MED
	10	962	LOW
	11	1,747	LOW
	12	263	MED
	13	2,298	LOW
	14	1,206	LOW
	15	350	MED
	16	3,654	LOW
	17	3,290	LOW
	18	188	MED
	19	3,316	LOW
	20	2,422	LOW
	21	375	MED
	22	250	MED
	23	3,157	LOW
	24	3,108	LOW
	25	300	MED
	26	250	MED
	27	2,819	LOW
	28	2,898	LOW
	29	2,581	LOW
	30	300	MED
	31	113	MED
	32	2,071	LOW
	33	225	MED
	34	1,753	LOW
	35	1,872	LOW
	36	22,000	LOW

ValleyCrest
Design-Build
24151 Ventura Boulevard
Calabasas, CA 91302
818 737 3169 ph
818 225 2338 fax
www.valleycrest.com

Project Name

Whole Foods In The Park

Malibu, CA 90265

Consultant

PROJECT COORDINATOR	Marny Randall 909 Euclid St. #6 Santa Monica CA 90403 310. 395. 2615 p.
ARCHITECTS	Goldman Firth Rossi Architects 24955 Pacific Coast Highway Suite A202 Malibu, CA 90265 310.456.1831 p. 310.456.7090 f.
SURVEYOR	M & M & Co. 18145 Roscoe Blvd. North Hills CA 91343 818. 891. 9100 p. 818. 891. 9115 f.
CIVIL ENGINEER	P.C.C.E. Inc. 23801 Calabasas Rd. #1020 Calabasas CA. 91301 818. 568. 5251 p. 818. 591. 9939 f.
LANDSCAPE ARCHITECT	ValleyCrest 24151 Ventura Blvd. Calabasas CA 91302 818. 737. 3169 p. 818. 225. 2338 f. www.valleycrest.com
LIGHTING	LightVision 1213 S. Ogden Drive Los Angeles CA 90019 323. 932. 0700 p. 323. 571. 5940
SOILS & GEOLOGY	GeoConcepts, Inc. 14428 Hamlin St. #200 Van Nuys CA 91401 818. 994. 8895 p. 818. 225. 2338 www.GeoConceptsinc.com
ARCHEOLOGY	H.E.A.R.T. 8751 Lava Place West Hills CA 91304 818. 340. 6676 p. 818. 340. 6676 f.
BIOLOGY	Rachel Tierney P.O. Box 1113 Santa Barbara CA 93102 805. 957. 1100 p.
TRAFFIC STUDY	Overland Traffic Consultants, Inc. 27201 Turney Rd., #206 Santa Clarita CA 91355 661. 799. 8423 p. 661. 799. 8456 f.
ACOUSTICS (Noise Impact Study)	Schaffer Acoustics, Inc. 869 Via de La Paz Ste. D Pacific Palisades, CA 90272 310. 459. 6463 p. Mark Schaffer, P.E.

Registration

REGISTERED LANDSCAPE ARCHITECT
KURT P. BUXTON
3250
Signature
Date
Expires 4–30–14
STATE OF CALIFORNIA

Sheet Title

HYDROZONE PLAN

Date:	July 10, 2010
Project No.	177079
Drawn By:	DL
Checked By:	
Scale:	1" = 20'-0"

Rev.	Date	Description
	05.05.10	Planning
	09.20.10	Planning Revision
	11.16.10	Planning Revision
	04.28.11	Planning Revision
1	07.12.11	Planning Revision
2	08.19.11	Planning Revision
	08.22.11	Planning Revision
	02.21.12	Planning Revision
	03.04.13	Revisions
	04.08.13	Revisions

Sheet No.

L1.1

NOT FOR CONSTRUCTION

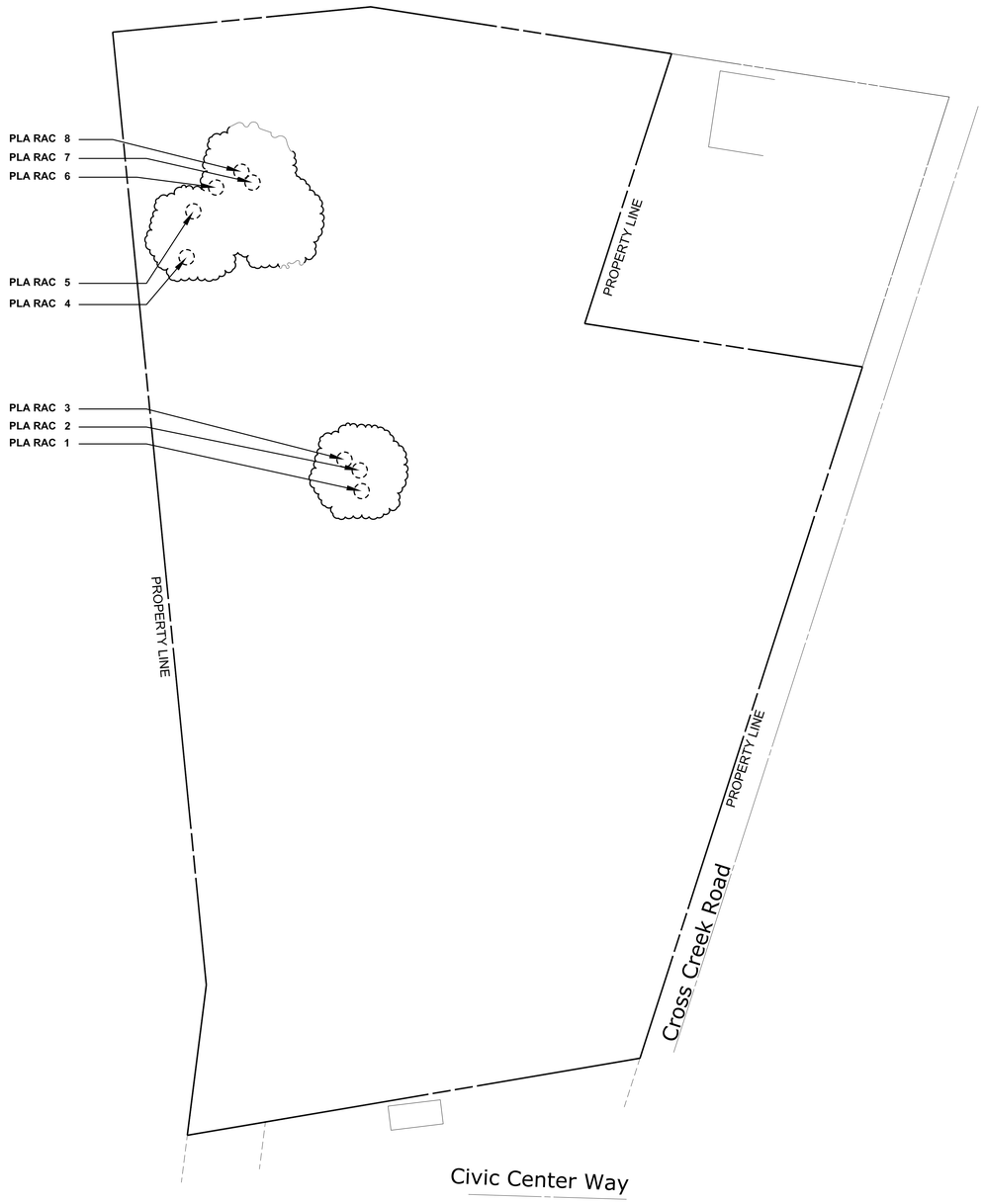

EXISTING TREES

NO.	SYMBOL	BOTANICAL NAME	COMMON NAME	RETAIN/REMOVE	
		TREES			
1	PLA RAC	Platanus racemosa	Western Sycamore	To be removed	To be replaced per mitigation requirements in Section 5.0 City Of Malibu Local Coastal Program Local Implementation Plan. See sheets L3.0, 3.1, 3.2
2	PLA RAC	Platanus racemosa	Western Sycamore	To be removed	
3	PLA RAC	Platanus racemosa	Western Sycamore	To be removed	
4	PLA RAC	Platanus racemosa	Western Sycamore	To be removed	
5	PLA RAC	Platanus racemosa	Western Sycamore	To be removed	
6	PLA RAC	Platanus racemosa	Western Sycamore	To be removed	
7	PLA RAC	Platanus racemosa	Western Sycamore	To be removed	
8	PLA RAC	Platanus racemosa	Western Sycamore	To be removed	

ValleyCrest Design-Build

24151 Ventura Boulevard
Calabasas, CA 91302
818 737 3169 ph
818 225 2338 fax
www.valleycrest.com

Project Name

Whole Foods In The Park

Malibu, CA 90265

Consultant

PROJECT COORDINATOR	Merry Randall 909 Euclid St. #6 Santa Monica CA 90403 310. 395. 2615 p.
ARCHITECTS	Goldman Firth Rossi Architects 24955 Pacific Coast Highway Suite A202 Malibu, CA 90265 310.456.1831 p. 310.456.7690 f.
SURVEYOR	M & M & Co. 16145 Roscoe Blvd. North Hills CA 91343 818. 891. 9100 p. 818. 891. 9115 f.
CIVIL ENGINEER	P.C.C.E. Inc. 23801 Calabasas Rd. #1020 Calabasas CA 91301 818. 568. 5251 p. 818. 591. 8639 f.
LANDSCAPE ARCHITECT	ValleyCrest 24151 Ventura Blvd. Calabasas CA 91302 818. 737. 3169 p. 818. 225. 2338 f. www.valleycrest.com
LIGHTING	LightVision 1213 S. Ogden Drive Los Angeles CA 90019 323. 932. 0700 p. 323. 571. 5940
SOILS & GEOLOGY	GeoConcepts, Inc. 14428 Hamlin St. #200 Van Nuys CA 91401 818. 994. 8895 p. 818. 225. 2335 f. www.GeoConceptsinc.com
ARCHEOLOGY	H.E.A.R.T. 8701 Lava Place West Hills CA 91304 818. 340. 6676 p. 818. 340. 6676 f.
BIOLOGY	Rachel Tierney P.O. Box 1113 Santa Barbara CA 93102 805. 957. 1100 p.
TRAFFIC STUDY	Overland Traffic Consultants, Inc. 27201 Turney Rd., #206 Santa Clarita CA 91355 661. 799. 9423 p. 661. 799. 8456 f.
ACOUSTICS (Noise Impact Study)	Schaffer Acoustics, Inc. 869 Via de La Paz Ste. D Pacific Palisades, CA 90272 310. 459. 6463 p. Mark Schaffer, P.E.

Registration

REGISTERED LANDSCAPE ARCHITECT
KURT P. BURTON
3250
Signature
Date
Expires 4-30-13
STATE OF CALIFORNIA

Sheet Title

EXISTING VEGETATION PLAN

Date: July 10, 2010
Project No. 177079
Drawn By: DL
Checked By:
Scale: N/A

Rev.	Date	Description
	05.05.10	Planning
	09.20.10	Planning Revision
	11.16.10	Planning Revision
	04.28.11	Planning Revision
1	07.12.11	Planning Revision
2	08.19.11	Planning Revision
	08.22.11	Planning Revision
	02.21.12	Planning Revision
	03.04.13	Revisions

Sheet No.

L2.0

NOT FOR CONSTRUCTION

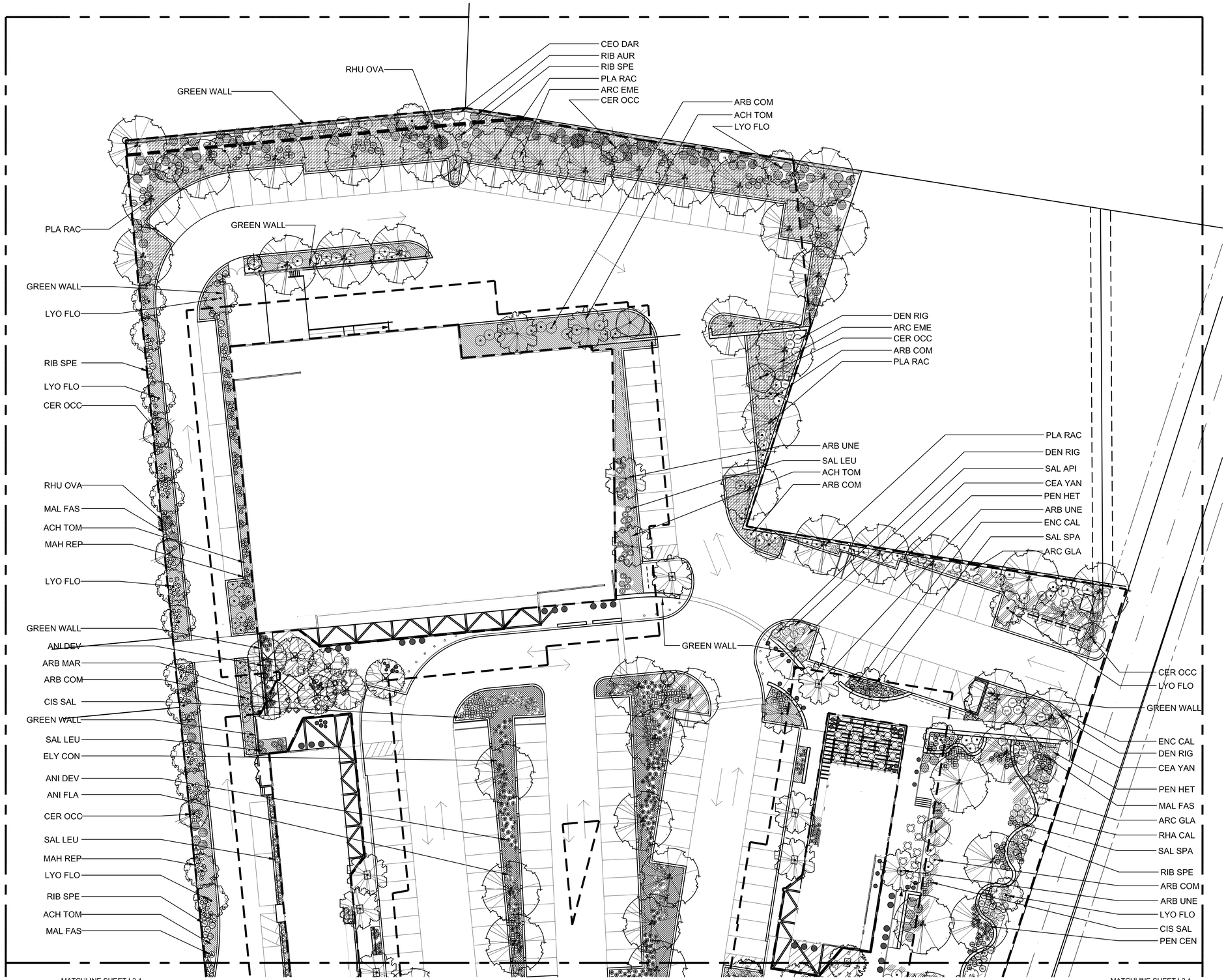

PROJECT STATISTICS

PLANTING AREA 77,190 S.F.

PLANTING NOTES

1. PLANT MATERIAL SYMBOLS SHOWN ON THESE PLANS ARE TYPICAL THROUGHOUT THE DRAWING SET. EACH SHEET CONTAINS A PLANT CALLOUT FOR EACH SYMBOL.
2. QUANTITIES GIVEN FOR PLANT MATERIALS SPECIFIED FOR "ON CENTER" SPACING ARE SHOWN FOR CONVENIENCE ONLY ARE SUBORDINATE TO THE SPACING GIVEN. CHECK AND SUPPLY SUFFICIENT NUMBER OF PLANTS TO FULLFILL FIELD CONDITIONS.
3. STRIP ROOT BARRIER PANELS TO BE LOCATED AT ALL TREES PLANTED WITHIN 6'-0" OF A CONCRETE WALKWAY, CURB OR ASPHALT.
4. ALL PLANT MATERIAL TO BE INSTALLLED IN ACCORDANCE WITH SPECIFICATIONS AND CONSTRUCTION DETAILS.

PLANT LEGEND

	SYMBOL	BOTANICAL NAME
		TREES
	PLA RAC	Platanus racemosa
	ARB MAR	Arbutus 'Marina'
	CER OCC	Cercis occidentalis
	CER CAN	Cercis canadensis
	ARB UNE	Arbutus unedo
	FRA VEL	Fraxinus velutina
	LYO FLO	Lyonothamnus floribundus ssp. asplenifolius
		SHRUBS
W	ANI FLA	Anigozanthos 'Bush Gold'
	ARB COM	Arbutus unedo 'Compacta'
AG	ARC GLA	Arctostaphylos glauca
	CEA DAR	Ceanothus 'Dark Star'
	CEA LEU	Ceanothus leucodermis
DR	CIS SAL	Cistus x purpureus
	DEN RIG	Dendromecon rigida
EC	ENC CAL	Encelia californica
	ANI DEV	Anigozanthos 'Orange Cross'
K	LEO LEO	Leonotis leonurus
	MAH REP	Mahonia repens
	MAL FAS	Malocothamnus fasciculatus
	RHA CAL	Rhamnus californica 'Eve Case'
	RHU OVA	Rhus ovata
RIB	RIB AUR	Ribes aureum
	RIB SPE	Ribes speciosum
	ROM COU	Romneya coulteri
	SAL SPA	Salvia spathacea
	SAL CHA	Salvia chamaedryoides
	SAL LEU	Salvia leucantha
	SAL API	Salvia aplana
		PERENNIALS/BULBS
	ACH MIL	Achillea millefolium
	KNI MAL	Kniphofia 'Malibu Yellow'
	PEN CEN	Penstemon centranthifolius
P	PEN HET	Penstemon heterophyllus
	PEN MAR	Penstemon 'Margarita BOP'
2	ZAU CAL	Zauchneria californica
		GROUNDCOVER
	ARC EME	Arctostaphylos 'Emerald Carpet'
	CEA YAN	Ceanothus 'Yankee Point'
	CIS SUN	Cistus 'Sunset'
	ELY CON	Elymus condensatus
	ACH TOM	Achillea tomentosa
		GREEN WALL PLANTS
	ECH PUL	Echeveria pulvinata
	SED SPU	Sedum spurium 'Tricolor'
	SED RUB	Sedum rubrotinctum
	SED NUS	Sedum nussbaumerianum
	CRA SPP	Crassula spp.
	GRA SPP	Graptoveria spp.
	SEM ARA	Sempervivum arachnoideum
	PAC OVI	Pachyphytum oviferum

SHEET NOTES

1. SEE SHEET L3.2 FOR NOTES AND LEGENDS

ValleyCrest Design-Build

24151 Ventura Boulevard
Calabasas, CA 91302
818 737 3169 ph
818 225 2338 fax
www.valleycrest.com

Project Name

Whole Foods In The Park

Malibu, CA 90265

Consultant

PROJECT COORDINATOR	Marny Randall 909 Euclid St. #6 Santa Monica CA 90403 310. 395. 2615 p.
ARCHITECTS	Goldman Firth Rossi Architects 24955 Pacific Coast Highway Suite A202 Malibu, CA 90265 310.456.1831 p. 310.456.7690 f.
SURVEYOR	M & M & Co. 16145 Roscoe Blvd. North Hills CA 91343 818. 891. 9100 p. 818. 891. 9115 f.
CIVIL ENGINEER	P.C.C.E. Inc. 23801 Calabasas Rd. #1020 Calabasas CA 91301 818. 568. 5251 p. 818. 591. 9639 f.
LANDSCAPE ARCHITECT	ValleyCrest 24151 Ventura Blvd. Calabasas CA 91302 818. 737. 3169 p. 818. 225. 2338 f. www.valleycrest.com
LIGHTING	LightVision 1213 S. Ogden Drive Los Angeles CA 90019 323. 932. 0700 p. 323. 571. 0940
SOILS & GEOLOGY	GeoConcepts, Inc. 14428 Hamlin St. #200 Van Nuys CA 91401 818. 994. 8995 p. 818. 225. 2338 f. www.GeoConceptsinc.com
ARCHEOLOGY	H.E.A.R.T. 8701 Lava Place West Hills CA 91304 818. 340. 6676 p. 818. 340. 6676 f.
BIOLOGY	Rachel Tierney P.O. Box 1113 Santa Barbara CA 93102 805. 907. 1100 p.
TRAFFIC STUDY	Overland Traffic Consultants, Inc. 27201 Turney Rd., #206 Santa Clarita CA 91355 661. 799. 8423 p. 661. 799. 8456 f.
ACOUSTICS (Noise Impact Study)	Schaffer Acoustics, Inc. 869 Via de La Paz Ste. D Pacific Palisades, CA 90272 310. 459. 6463 p. Mark Schaffer, P.E.

Registration

REGISTERED LANDSCAPE ARCHITECT
KURT P. BUXTON
3250
Signature
Date
Expires 4-30-12
STATE OF CALIFORNIA

Sheet Title

PLANTING PLAN

Date:	July 10, 2010
Project No.	177079
Drawn By:	DL
Checked By:	
Scale:	1" = 20'-0"

Rev.	Date	Description
	05.05.10	Planning
	09.20.10	Planning Revision
	11.16.10	Planning Revision
	04.28.11	Planning Revision
1	07.12.11	Planning Revision
2	08.19.11	Planning Revision
	08.22.11	Planning Revision
	02.21.12	Planning Revision
	03.04.13	Revisions

Sheet No.

L3.0

NOT FOR CONSTRUCTION

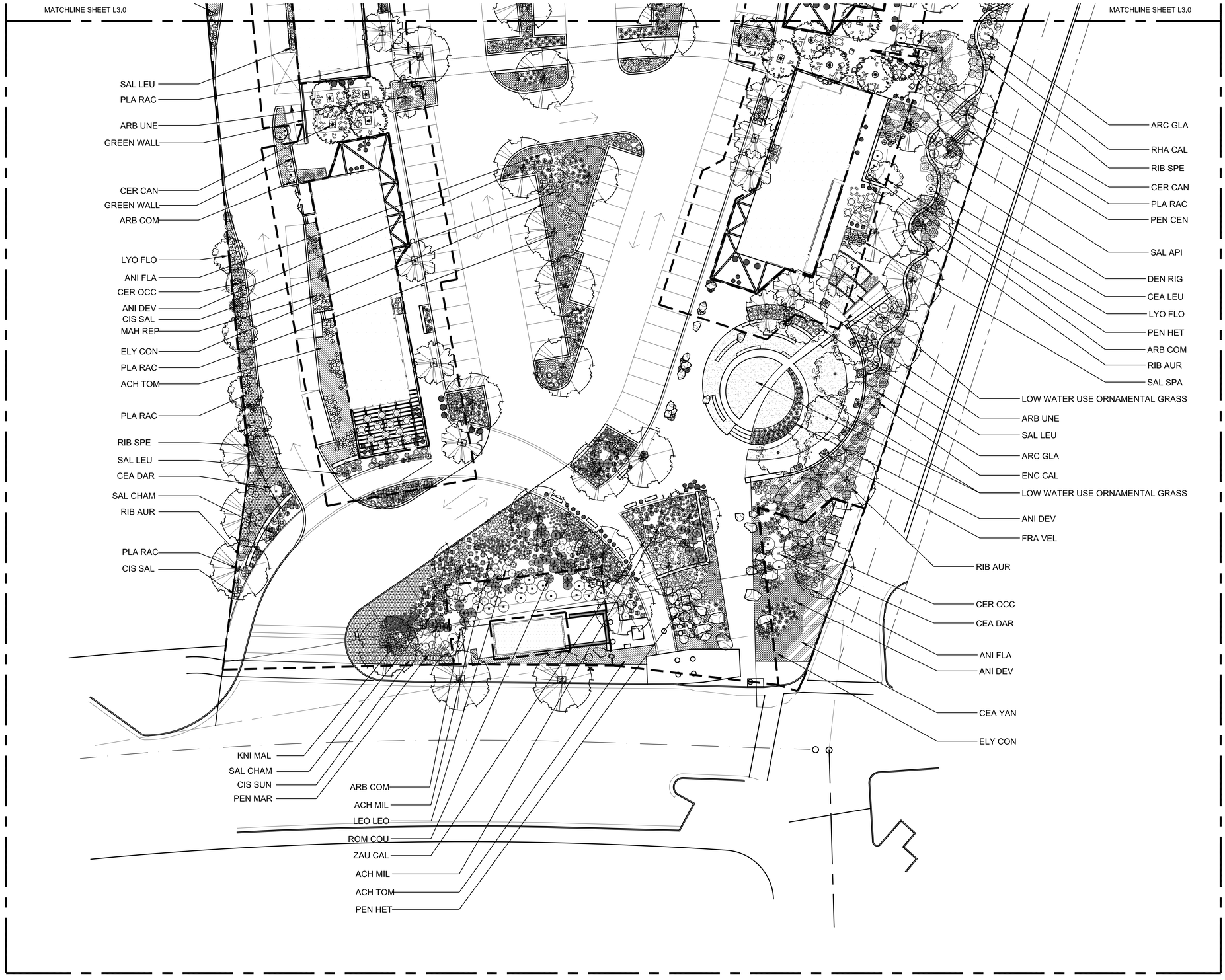

PROJECT STATISTICS

PLANTING AREA	77,190 S.F.

PLANTING NOTES

1. PLANT MATERIAL SYMBOLS SHOWN ON THESE PLANS ARE TYPICAL THROUGHOUT THE DRAWING SET. EACH SHEET CONTAINS A PLANT CALLOUT FOR EACH SYMBOL.
2. QUANTITIES GIVEN FOR PLANT MATERIALS SPECIFIED FOR "ON CENTER" SPACING ARE SHOWN FOR CONVENIENCE ONLY ARE SUBORDINATE TO THE SPACING GIVEN. CHECK AND SUPPLY SUFFICIENT NUMBER OF PLANTS TO FULLFILL FIELD CONDITIONS.
3. STRIP ROOT BARRIER PANELS TO BE LOCATED AT ALL TREES PLANTED WITHIN 6'-0" OF A CONCRETE WALKWAY, CURB OR ASPHALT.
4. ALL PLANT MATERIAL TO BE INSTALLLED IN ACCORDANCE WITH SPECIFICATIONS AND CONSTRUCTION DETAILS.

PLANT LEGEND

SYMBOL	BOTANICAL NAME
	TREES
PLA RAC	Platanus racemosa
ARB MAR	Arbutus 'Marina'
CER OCC	Cercis occidentalis
CER CAN	Cercis canadensis
ARB UNE	Arbutus unedo
FRA VEL	Fraxinus velutina
LYO FLO	Lyonothamnus floribundus ssp. asplenifolius
	SHRUBS
ANI FLA	Anigozanthos 'Bush Gold'
ARB COM	Arbutus unedo 'Compacta'
ARC GLA	Arctostaphylos glauca
CEA DAR	Ceanothus 'Dark Star'
CEA LEU	Ceanothus leucodermis
CIS SAL	Cistus x purpureus
DEN RIG	Dendromecon rigida
ENC CAL	Encelia californica
ANI DEV	Anigozanthos 'Orange Cross'
LEO LEO	Leonotis leonurus
MAH REP	Mahonia repens
MAL FAS	Malocothamnus fasciculatus
RHA CAL	Rhamnus californica 'Eve Case'
RHU OVA	Rhus ovata
RIB AUR	Ribes aureum
RIB SPE	Ribes speciosum
ROM COU	Romneya coulteri
SAL SPA	Salvia spathacea
SAL CHA	Salvia chamaedryoides
SAL LEU	Salvia leucantha
SAL API	Salvia apiana
	PERENNIALS/BULBS
ACH MIL	Achillea millefollium
KNI MAL	Kniphofia 'Malibu Yellow'
PEN CEN	Penstemon centranthifolius
PEN HET	Penstemon heterophyllus
PEN MAR	Penstemon 'Margarita BOP'
ZAU CAL	Zauchneria californica
	GROUNDCOVER
ARC EME	Arctostaphylos 'Emerald Carpet'
CEA YAN	Ceanothus 'Yankee Point'
CIS SUN	Cistus 'Sunset'
ELY CON	Elymus condensatus
ACH TOM	Achillea tomentosa
	GREEN WALL PLANTS
ECH PUL	Echeveria pulvinata
SED SPU	Sedum spurium 'Tricolor'
SED RUB	Sedum rubrotinctum
SED NUS	Sedum nussbaumerianum
CRA SPP	Crassula spp.
GRA SPP	Graptoveria spp.
SEM ARA	Sempervivum arachnoideum
PAC OVI	Pachyphytum oviferum

SHEET NOTES

1. SEE SHEET L3.2 FOR NOTES AND LEGENDS

ValleyCrest Design-Build

24151 Ventura Boulevard
Calabasas, CA 91302
818 737 3169 ph
818 225 2338 fax
www.valleycrest.com

Project Name

Whole Foods In The Park

Malibu, CA 90265

Consultant

PROJECT COORDINATOR	Merny Randall 909 Euclid St. #6 Santa Monica CA 90403 310. 395. 2615 p.
ARCHITECTS	Goldman Firth Rossi Architects 24955 Pacific Coast Highway Suite A202 Malibu, CA 90265 310.456.1831 p. 310.456.7090 f.
SURVEYOR	M & M & Co. 18145 Roscoe Blvd. North Hills CA 91343 818. 891. 9100 p. 818. 891. 9155 f.
CIVIL ENGINEER	P.C.C.E. Inc. 23801 Calabasas Rd. #1020 Calabasas, CA. 91301 818. 568. 5251 p. 818. 591. 8639 f.
LANDSCAPE ARCHITECT	ValleyCrest 24151 Ventura Blvd. Calabasas CA 91302 818. 737. 3169 p. 818. 225. 2338 f. www.valleycrest.com
LIGHTING	LightVision 1213 S. Ogden Drive Los Angeles CA 90019 323. 932. 0700 p. 323. 571. 5940
SOILS & GEOLOGY	GeoConcepts, Inc. 14428 Hamlin St. #200 Van Nuys CA 91401 818. 994. 8995 p. 818. 225. 2335 f. www.GeoConceptsinc.com
ARCHEOLOGY	H.E.A.R.T. 8701 Lana Place West Hills CA 91304 818. 340. 6676 p. 818. 340. 6676 f.
BIOLOGY	Rachel Tierney P.O. Box 1113 Santa Barbara CA 93102 805. 957. 1100 p.
TRAFFIC STUDY	Overland Traffic Consultants, Inc. 27201 Turney Rd., #206 Santa Clarita CA 91355 661. 799. 9423 p. 661. 799. 8456 f.
ACOUSTICS (Noise Impact Study)	Schaffer Acoustics, Inc. 869 Via de La Paz Ste. D Pacific Palisades, CA 90272 310. 459. 6463 p. Mark Schaffer, P.E.

Registration

REGISTERED LANDSCAPE ARCHITECT
KURT P. BUXTON
3250
Signature
Date
Expires 4-30-13
STATE OF CALIFORNIA

Sheet Title

PLANTING PLAN

Date:	July 10, 2010
Project No.	177079
Drawn By:	DL
Checked By:	
Scale:	1" = 20'-0"

Rev.	Date	Description
	05.05.10	Planning
	09.20.10	Planning Revision
	11.16.10	Planning Revision
	04.28.11	Planning Revision
1	07.12.11	Planning Revision
2	08.19.11	Planning Revision
	08.22.11	Planning Revision
	02.21.12	Planning Revision
	03.04.13	Revisions

Sheet No.

L3.1

NOT FOR CONSTRUCTION

PLANT LEGEND

SYMBOL	BOTANICAL NAME	COMMON NAME	WATER USE	FUEL MOD ZONE	NATIVE	SPACING /QTY	DIMENSIONS/REMARKS/NOTES	
	TREES							
PLA RAC	Platanus racemosa	Western Sycamore	Medium	B	Yes	See Notes	Mitigation replacement trees for 8 existing Platanus racemosa to be removed. See Section 5.0 City Of Malibu Local Coastal Program Local Implementation Plan	Quantities per size: 15 @ 60" box, 15 @ 48" box, 10 @ 36" box, 10 @ 24" box, 31 @ 15 gal.
ARB MAR	Arbutus 'Marina'	NCN	Low	A/B-15	No	See Plan		
CER OCC	Cercis occidentalis	Western Redbud	Low	A/B-10	Yes	See Plan		
CER CAN	Cercis canadensis	Eastern Redbud	Medium	A/B-10	No	See Plan	Standard	
ARB UNE	Abutus unedo	Strawberry Tree	Low	A/B-10	Yes	See Plan	Store front and sidewalk trees - Alt. Cercis canadensis, Feijoa sellowiana, Metrosideros excelsa	
FRA VEL	Fraxinus velutina	Arizona Ash	Medium	B	No	7 qty 36" box		
LYO FLO	Lyonothamnus floribundus ssp. asplenifolius	Catalina Ironwood	Very Low	A/B-15	Yes	See Plan	Alt. Arbutus unedo	
	SHRUBS							
ANI FLA	Anigozanthos 'Bush Gold'	Yellow Kangaroo Paw	Low	A/B	No	24" o.c.		
ARB COM	Arbutus unedo 'Compacta'	Dwarf Strawberry Tree	Low	A/B-5	No	48" o.c.		
ARC GLA	Arctostaphylos glauca	Bigberry Manzanita	Low	B	Yes	54" o.c.		
CEA DAR	Ceanothus 'Dark Star'	Dark Star Ceanothus	Low	B-30	Yes (Hyb)	48" o.c.		
CEA LEU	Ceanothus leucodermis	White Bark California Lilac	Very Low	B-30	Yes	48" o.c.		
CIS SAL	Cistus x purpureus	Orchid Rockrose	Low	B	No	36" o.c.		
DEN RIG	Dendromecon rigida	Poppy Bush	Very Low	B	Yes	36" o.c.	Alt. Westringia 'Wynyabbie Gem'	
ENC CAL	Encelia californica	California Encelia	Very Low	A/B-10	Yes	36" o.c.		
ANI DEV	Anigozanthos 'Orange Cross'	Red Orange Kangaroo Paw	Low	A/B	No	18" o.c.		
LEO LEO	Leonotis leonurus	Lion's Tail	Low	A/B-10	No	36" o.c.		
MAH REP	Mahonia repens	Creeping Mahonia	Low	A/B	Yes	24" o.c.		
MAL FAS	Malocothamnus fasciculatus	Bush Mallow	Very Low	B	Yes	40" o.c.		
RHA CAL	Rhamnus californica 'Eve Case'	'Eve Case' Coffeeberry	Very Low	B	Yes	48" o.c.		
RHU OVA	Rhus ovata	Sugar Bush	Very Low	B-30	Yes	48" o.c.		
RIB AUR	Ribes aureum	Golden Currant	Low	A/B-5	Yes	36" o.c.		
RIB SPE	Ribes speciosum	Fuchsia-Flowering Gooseberry	Low	A/B-10	Yes	36" o.c.		
ROM COU	Romneya coulteri	Matilija Poppy	Very Low	B	Yes	36" o.c.		
SAL SPA	Salvia spathacea	Hummingbird Sage	Low	B	Yes	24" o.c.		
SAL CHA	Salvia chamaedryoides	Germander Sage	Low	A/B	No	36" o.c.		
SAL LEU	Salvia leucantha	Mexican Bush Sage	Low	A/B	No	24" o.c.		
SAL API	Salvia apiana	White Sage	Very Low	B	Yes	24" o.c.	Alt. Salvia Leucantha	
	PERENNIALS/BULBS							
ACH MIL	Achillea millefolium	Common Yarrow	Low	A/B	Yes	18" o.c.		
KNI MAL	Kniphofia 'Malibu Yellow'	'Malibu Yellow' Red Hot Poker	Low	A/B	No	24" o.c.	Alt. Euphorbia charcias 'Bruces Dwarf'	
PEN CEN	Penstemon centranthifolius	Scarlet Bugler	Low	A/B	Yes	18" o.c.		
PEN HET	Penstemon heterophyllus	Bunchleaf Penstemon	Low	A/B	Yes	18" o.c.		
PEN MAR	Penstemon 'Margarita BOP'	Blue Bedder	Low	A/B	Yes	18" o.c.		
ZAU CAL	Zauchneria californica	California Fuschia	Very Low	B	Yes	18" o.c.		
	GROUNDCOVER							
ARC EME	Arctostaphylos 'Emerald Carpet'	Emerald Carpet Manzanita	Low	B	Yes (Hyb)	30" o.c.		
CEA YAN	Ceanothus 'Yankee Point'	Yankee Point Ceanothus	Low	B-30	Yes (Hyb)	36" o.c.		
CIS SUN	Cistus 'Sunset'	Rockrose	Low	B	No	36" o.c.		
ELY CON	Elymus condensatus	Wild Rye	Low	B	Yes	18" o.c.		
ACH TOM	Achillea tomentosa	Wooly Yarrow	Low	A/B	No	12" o.c.		
	GREEN WALL PLANTS							
ECH PUL	Echeveria pulvinata	Echeveria	Low	A/B				
SED SPU	Sedum spurium 'Tricolor'	Two-row Stonecrop	Low	A/B				
SED RUB	Sedum rubrotinctum	Pork and Beans	Low	A/B				
SED NUS	Sedum nussbaumerianum	Coppertone Stonecrop	Low	A/B				
CRA SPP	Crassula spp.	Crassula	Low	A/B				
GRA SPP	Graptoveria spp.	Graptoveria	Low	A/B				
SEM ARA	Sempervivum arachnoideum	Cobweb Houseleek	Low	A/B				
PAC OVI	Pachyphytum oviferum	Moonstone	Low	A/B				

ValleyCrest Design-Build

24151 Ventura Boulevard
Calabasas, CA 91302
818 737 3169 ph
818 225 2338 fax
www.valleycrest.com

Project Name

Whole Foods In The Park

Malibu, CA 90265

Consultant

PROJECT COORDINATOR Marny Randall, 909 Euclid St. #6, Santa Monica CA 90403, 310. 395. 2615 p.

ARCHITECTS Goldman Firth Rossi Architects, 24955 Pacific Coast Highway Suite A202 Malibu, CA 90265, 310.456.1831 p., 310.456.7090 f.

SURVEYOR M & M & Co., 18145 Roscoe Blvd, North Hills CA 91343, 818. 891. 9100 p., 818. 891. 9115 f.

CIVIL ENGINEER P.C.C.E. Inc., 23801 Calabasas Rd. #1020 Calabasas, CA. 91301, 818. 568. 5251 p., 818. 591. 9939 f.

LANDSCAPE ARCHITECT ValleyCrest, 24151 Ventura Blvd., Calabasas CA 91302, 818. 737. 3169 p., 818. 225. 2338 f., www.valleycrest.com

LIGHTING LightVision, 1213 S. Ogden Drive, Los Angeles CA 90019, 323. 932. 0700 p., 323. 571. 1940

SOILS & GEOLOGY GeoConcepts, Inc., 14428 Hamlin St. #200, Van Nuys CA. 91401, 818. 994. 8895 p., 818. 225. 2335 f., www.GeoConceptsinc.com

ARCHEOLOGY H.E.A.R.T., 8701 Lava Place, West Hills CA 91304, 818. 340. 6676 p., 818. 340. 6676 f.

BIOLOGY Rachel Tierney, P.O. Box 1113, Santa Barbara CA 93102, 805. 967. 1100 p.

TRAFFIC STUDY Overland Traffic Consultants, Inc., 27201 Turney Rd., #206, Santa Clarita CA. 91355, 661. 799. 8423 p., 661. 799. 8456 f.

ACOUSTICS (Noise Impact Study) Schaffer Acoustics, Inc., 869 Via de La Paz Ste. D, Pacific Palisades, CA 90272, 310. 459. 6463 p., Mark Schaffer, P.E.

Registration

REGISTERED LANDSCAPE ARCHITECT
KURT P. BUXTON
3250
Signature
Date
Expires 4-30-12
STATE OF CALIFORNIA

Sheet Title

PLANTING LEGEND

Date:	July 10, 2010
Project No.	177079
Drawn By:	DL
Checked By:	
Scale:	1" = 40'-0"

Rev.	Date	Description
	05.05.10	Planning
	09.20.10	Planning Revision
	11.16.10	Planning Revision
	04.28.11	Planning Revision
1	07.12.11	Planning Revision
2	08.19.11	Planning Revision
	08.22.11	Planning Revision
	02.21.12	Planning Revision
	03.04.13	Revisions

Sheet No.

L3.2

NOT FOR CONSTRUCTION

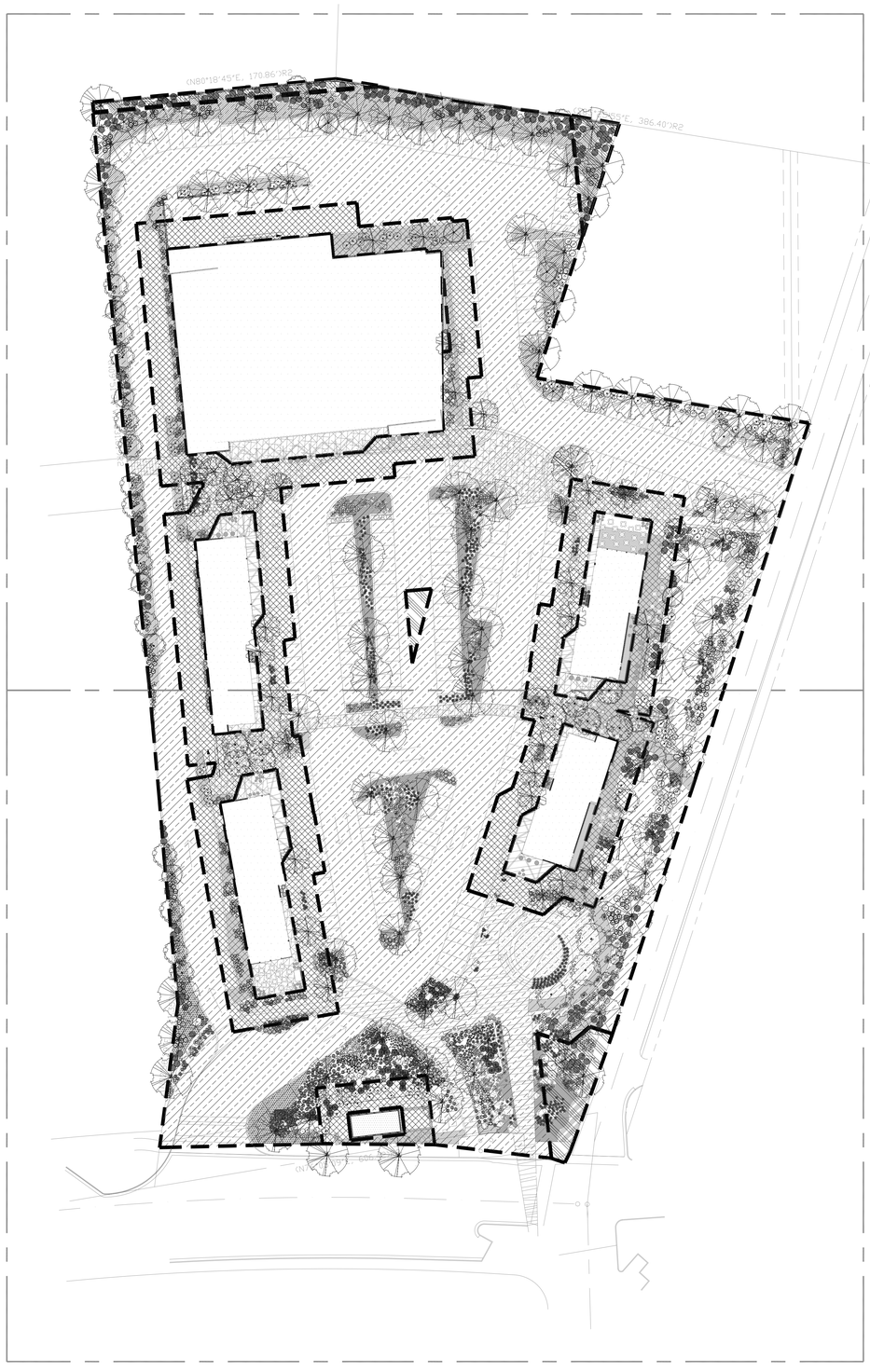

Fuel Modification Zones

Zone A

Zone B

Zone C

ValleyCrest
Design-Build

24151 Ventura Boulevard
Calabasas, CA 91302
818 737 3169 ph
818 225 2338 fax
www.valleycrest.com

Project Name

Whole Foods In The Park

Malibu, CA 90265

Consultant

PROJECT COORDINATOR	Merry Randall 909 Euclid St. #6 Santa Monica CA 90403 310. 395. 2615 p.
ARCHITECTS	Goldman Firth Rossi Architects 24955 Pacific Coast Highway Suite A202 Malibu, CA 90265 310.456.1831 p. 310.456.7690 f.
SURVEYOR	M & M & Co. 18145 Roscoe Blvd. North Hills CA 91343 818. 891. 9100 p. 818. 891. 9115 f.
CIVIL ENGINEER	P.C.C.E. Inc. 23801 Calabasas Rd. #1020 Calabasas CA 91301 818. 568. 5251 p. 818. 591. 9699 f.
LANDSCAPE ARCHITECT	ValleyCrest 24151 Ventura Blvd. Calabasas CA 91302 818. 737. 3169 p. 818. 225. 2338 f. www.valleycrest.com
LIGHTING	LightVision 1213 S. Ogden Drive Los Angeles CA 90019 323. 932. 0700 p. 323. 571. 5940
SOILS & GEOLOGY	GeoConcepts, Inc. 14428 Hamlin St. #200 Van Nuys CA 91401 818. 994. 8595 p. 818. 225. 2335 f. www.GeoConceptsinc.com
ARCHEOLOGY	H.E.A.R.T. 8701 Lava Place West Hills CA 91304 818. 340. 6676 p. 818. 340. 6676 f.
BIOLOGY	Rachel Tierney P.O. Box 1113 Santa Barbara CA 93102 805. 967. 1100 p.
TRAFFIC STUDY	Overland Traffic Consultants, Inc. 27201 Turney Rd., #206 Santa Clarita CA 91355 661. 799. 8423 p. 661. 799. 8456 f.
ACOUSTICS (Noise Impact Study)	Schaffer Acoustics, Inc. 869 Via de La Paz Ste. D Pacific Palisades, CA 90272 310. 459. 6463 p. Mark Schaffer, P.E.

Registration

REGISTERED LANDSCAPE ARCHITECT
KURT P. BUXTON
3250
Signature
Date
Expires 4-30-13
STATE OF CALIFORNIA

Sheet Title

FUEL MODIFICATION ZONE PLAN

Date:	**July 10, 2010**
Project No.	**177079**
Drawn By:	**DL**
Checked By:	
Scale:	**1" = 20'-0"**

Rev.	Date	Description
	05.05.10	Planning
	09.20.10	Planning Revision
	11.16.10	Planning Revision
	04.28.11	Planning Revision
1	07.12.11	Planning Revision
2	08.19.11	Planning Revision
	08.22.11	Planning Revision
	02.21.12	Planning Revision
	03.04.13	Revisions

Sheet No.

L4.0

NOT FOR CONSTRUCTION

SECTION 02920
SOIL PREPARATION AND MIXES

PART 1 - GENERAL

1.1 SUMMARY

A. Section Includes:

1. Subsoil Ripping of Planting Areas.
2. Amendment of Planting Area Soils.
3. Mixing and Placement of Plant Pit Backfill Soil Mixes.
4. Mixing and Placement of Soil Mixes.

B. Related Sections:

1. Section 02201, Topsoil Placement.
2. Section 02212, Planting Area Finish Grading.
3. Section 02810, Irrigation.
4. Section 02950, Plant Material.
5. Section 02970, Landscape Maintenance Period.

1.4 SUBMITTALS

A. Product Data:

1. Chemical Additives.
2. Sand.
3. Organic Compost.
4. Peat Moss.
5. Fertilizers.

B. Test Reports:

1. "Complete Standard Analysis" of site soils and imported soils indicating the following:
   a. Half Saturation Percentage.
   b. PPM dry soil of: NO3-N, NH4-N, PO4-P, K, Ca, Mg.
   c. pH.
   d. Sodium Absorption Ratio.
   e. Salinity Boron.
   f. Saturation Extract Values of: ECe, Ca-Me/1, Mg-Me/1, Na-Me/1, K-Me/1, B-PPM.
   g. USDA sieve method classification.
   h. USDA hydrometer classification.
   i. Organic content.
   j. Test laboratories' amendment recommendations.
   k. Micronutrients.
   l. Copy of the planting plan with each composite sample keyed by number to the area from which the composite sample was taken.
   m. Define import soil source locations.

C. Manufacturer's Recommendations:

1. Pre-Plant Fertilizer Manufacturer's Amendment Recommendations.

1.5 QUALITY ASSURANCE

A. Requirements of Regulatory Agencies:

1. Meet requirements of applicable laws, codes, and regulations required by authorities having jurisdiction over Work.
2. Provide for inspections and permits requirec by federal, state and local authorities in furnishing, transporting, and installing materials.

1.6 SITE CONDITIONS

A. Environmental Requirements:

1. Do not work soil when moisture content is so great that excessive compaction will occur, nor when it is so dry that dust will form in the air or that clods will not break readily.
2. Apply water, if necessary, to bring soil to an optimum moisture content for tilling.
3. Do not work soil when muddy.
4. Do not apply chemicals if wind conditions will cause hazardous drift to people or property.

B. Existing Conditions:

1. Prior to Work commencement review locaticns of existing public underground utilities and structures with appropriate utility companies and clearly mark in field.
2. Prior to Work commencement review locatlon of existing private underground utilities and structures with Owner and clearly mark in field.
3. Prior to Work commencement and after reviewing the Owner's record irrigation documents, review and clearly mark in field heads, valve boxes and other underground equipment, materials and structures.

PART 2 - PRODUCTS

2.1 ACCEPTABLE MANUFACTURERS AND SUPPLIERS

A. Pre-Plant Fertilizer for On-Grade Planting Areas: Gro-Power, Inc., Chino, Calif.; (800) 473-1307, (909) 393-3844.

B. Other Commercial Fertilizers: Grace-Sierra, Milpitas, Calif.; (408) 263-8080, or accepted substitute.

C. Soil Testing Agency: Soil & Plant Laboratory; (714) 282-8777

D. Humate: Humate International, Inc. Jacksonville, Florida; (904) 783-6396.

E. Polymer: Complete Green, El Segundo, CA; (310) 640-6815.

2.2 MATERIALS

A. Soil for Plant Pit Backfill Mixes: Soil excavated from on-site plant pits.

B. Organic Compost:

1. Fully composted aerobic compost without presence of decomposition products.
2. Redwood and cedar products are not acceptable.
3. Ash content of not less than 8 percent and no more than 50 percent.
4. pH between 6 and 7.
5. Salt content shall be less than 10 millimho / cm @ 25 degrees (ECe less than 10) in a saturated paste extract.
6. Boron content of saturated extract <1.0 parts per million.
7. Silicon content (acid-insoluble ash) shall be less than 20 percent.
8. Calcium carbonate shall not be present.
9. Maximum particle size shall be .5 inch, 80% more shall pass a no. 4 screen.

C. Peat Moss: Canadian Sphagnum Peat.

D. Humate: Ag616.

E. Polymer: Soil Drain/P.A.M.

F. Potential Chemical Amendments Required by Accepted Amendment Programs and Backfill Mixes:

1. Ground Limestone: Agricultural limestone containing not less than 85 percent of total carbonate, ground to such fineness that 50 percent will pass No. I sieve and 90 percent will pass No. 20 sieve.
2. Dolomite Lime: Agricultural grade mineral soil conditioner containing 35-percent minimum magnesium carbonate and 49-percent minimum calcium carbonate, 100 percent passing #55 sieve.
3. Gypsum: Agricultural grade product containing 80-percent minimum calcium sulfate.
4. Iron Sulfate (Ferric or Ferrous): Supplied by a commercial fertilizer supplier, containing 20- to 30-percent iron and 35- to 40-percent sulfur.
5. Potassium Sulfate: Agricultural grade (0-0-50).
6. Single Super phosphate: Commercial product (0-20-0).
7. Trebie Super phosphate: Commercial product (0-48-0).
8. Ammonium Nitrate: Commercial product (30-0-0).
9. Calcium Nitrate: Agricultural grade containing 15.5-percent nitrogen.
10. Urea Formaldehyde: Granular commercial product containing 38-percent nitrogen.
11. IBDU (Iso Butyldiene Diurea): Commercial product containing 31-percent nitrogen.
12. Soil Sulfur: Agricultural grade sulfur containing a minimum of 96-percent sulfur.
13. Iron Sequestrene: Geigy Iron Sequestrene 330 Fe.
14. Silicic Acid Calcium: Commercial grade.

G. Preplant Fertilizer:

1. 6-20-20.
2. Gro-Power Plus 5-3-1.

H. Sand: Clean washed sand.

I. Imported Loamy Sand for Soil Mixes:

1. General: Soil shall be of uniform quality and free of phytotoxic compounds.
2. Particle Size Analysis: 82% sand, 8% silt, 10% clay.
3. pH: Range 5.5 – 7.5.
4. EC: Less than 2.0 ds/m (USDA Circular No. 982).
5. SAR: Less than 6.0.
6. Contaminants: Free of debris, seeds or rhizomes of noxious weeds, herbicides, pesticides, heavy metals, biological toxins, excesses of fertilizer, component toxic to plants or humans, and less than 2-percent gravel.
7. Salts: The electrical conductivity of the soil shall not exceed 2.-0 decisemens per meter as determined by the saturated-soil test method described in USDA Circular No. 982. The sodium absorption ratio shall not exceed 6.0. Boron levels shall not exceed 1.0 ppm.
8. Boron: Less than 1.0 ppm.
9. Sodium: Less than 5.0 meq/1.
10. Chloride: Less than 5.0 meq/1.

J. Site Topsoil:

1. General: Soil shall be of uniform quality and free of phytotoxic compounds.
2. pH: Range 5.5 – 7.5.
3. EC: Less than 2.0 ds/m (USDA Circular No. 982).
4. SAR: Less than 6.0.

5. Contaminants: Free of debris, seeds or rhizomes of noxicus weeds, herbicides, pesticides, heavy metals, biological toxins, excesses of fertilizer, component toxic to plants or humans, and less than 2-percent gravel.
6. Salts: The electrical conductivity of the soil shall not exceed 2.-0 decisemens per meter as determined by the saturated-soil test method described in USDA Circular No. 982. The sodium absorption ratio shall not exceed 6.0. Boron levels shall not exceed 1.0 ppm.
7. Boron: Less than 1.0 ppm.
8. Sodium: Less than 5.0 meq/1.
9. Chloride: Less than 5.0 meq/1.

2.3 MIXES

A. Composition of Plant Pit Backfill Mix for Trees and Shrubs at Existing Site Soils for pricing prior to test and recommendations

1. Content:
   a. 6 parts by volume existing soil removed from excavated plant pit.
   b. 4 parts by volume organic compost.
   c. 2 pounds gypsum per cubic yard of mix.
   d. 1-pound ureaform (38-0-0) per cubic yard of mix.
   e. 1-pound humate per cubic yard of mix.
   f. 1/3 pound of potassium sulfate (0-0-50) per cubic yard of mix.
   g. ½-pound dry polymer per cubic yard of mix.
   h. 1/3 pound of single super phosphate (0-20-0) per cubic yard of mix.

B. Plant Pit Backfill Mix for Trees and Shrubs for Actual Installation: The accepted backfill mix as determined by the Complete Standard Analysis.

C. Composition of Soil Mix Type A (for Turf)

1. Content:
   a. Organic compost - 4cy/1000 sf
   b. 200 pounds pre-plant fertilizer per 1,000 square feet.
   c. 10 pounds iron sulfate per 1,000 square feet.
2. Mixing: Blend materials uniformly after placing organic compost - 4cy/1000 sf

D. Composition of Soil Mix Type A for Actual Installation: The accepted Soil Mix Type A as determined by Landscape Architect's assessment of the Complete Standard Analysis. Credit unused allowance to Owner.

PART 3 - EXECUTION

3.1 EXAMINATION

A. General: Examine site and verify that conditions are suitable to receive Work and that no defects or errors are present which would cause defective installation of products or cause latent defects in workmanship and function.

B. Underground Utilities and Structures: Verify that the locations of utilities, structures and other underground items have been clearly marked.

C. Notification of Unsuitable Conditions: Before proceeding with Work, notify Owner in writing of unsuitable conditions and conflicts.

3.2 PREPARATION

A. Protection of Existing Conditions:

1. Use every possible precaution to prevent damage to existing conditions to remain such as structures, utilities, plant materials and walks on or adjacent to the site of the Work.
2. Provide barricades, fences or other barriers to protect existing conditions to remain from damage during construction.
3. Do not store materials or equipment, permit burning, or operate or park equipment under the branches of existing plants to remain.
4. Submit written notification of damaged plants and structures to Owner

B. Surface Preparation:

1. Inspect soil surface for sticks, oils, chemicals, plaster, concrete, and other deleterious materials.
2. Do Work required to remove and dispose of the deleterious materials.

3.3 SOIL TESTS TO DETERMINE AMENDMENT PROGRAMS

A. Take two 1-pound composite samples from 2 depths for each 2,500 square feet of planting areas to be amended. Take samples for each type of planting area.

B. Collect small portions of soil from a 4-inch depth and 24-inch depth at 5 evenly scattered locations within each 2,500 square feet of planting area to form the 2 composite samples.

C. Keep the soil from each depth separate.

D. Number samples and key numbers to a reproducible copy of the planting plan outlining each 2,500 square feet area that each pair of composite samples represent.

E. Provide samples to Soil & Plant Laboratory for "Complete Standard Analysis" report and amendment recommendations.

F. At least 30 days prior to backfill mix or amendment Work, submit written "Complete Standard Analysis" report, including amendment recommendations, to Owner

3.4 SOIL TESTS FOR NEMATODES AND HERBICIDE

A. Parasitic Nematodes:

1. Test soils which have been used for agricultural purposes within the prior 12 months for parasitic nematodes.
2. Soil will be acceptable if the parasitic nematode population is less than 200 per 50 cubic centimeters of soil.
3. Do not artificially dry soil prior to testing.
4. Submit written test report to the Owner

B. Herbicide Contamination:

1. Perform a radish/rye grass growth trial on soils suspected of herbicide contamination.
2. Submit written test report to the Owner

3.5 INSTALLATION OF SOIL MIXES (SOIL MIX TYPE A)

A. Ripping of Compacted Areas: Where soil compaction has occurred on flat areas and slopes less than 3:1, cross-rip sub-soil to a depth of 12 inches prior to installing Soil Mixes incorporating amendment.

B. Installation of Soil Mix: Install accepted Soil Mixes to the depths shown on the Drawings.

3.6 AMENDMENT OF TURF SOILS

A. Ripping of Compacted Areas Outside of Existing Tree Drip Lines: Where soil compaction has occurred, cross-rip to a depth of 12 inches prior to incorporating amendments.

B. Cultivation of Planting Areas Outside of Existing Tree Drip Lines: Prior to incorporating any amendments, disk or roto-till planting areas with a tractor and pull behind off set disk and/or mounted roto-tiller. Disk or roto-till until soil surface is free of clods, stones and debris.

C. Cultivation Within Existing Tree Drip Lines:

1. Carefully hand cultivate within the drip lines of existing trees to remain.
2. Do not exceed 2 inches with depth of cultivation.

D. Application Rates for pricing Purposes Only:

1. 4-cubic yards organic compost per 1,000 square feet.
2. 200 pounds pre-plant fertilizer per 1,000 square feet.
3. 10 pounds iron sulfate per 1,000 square feet.

E. Application Rates for *actual* Amendment Work: Apply appropriate amendments at the rates recommended by the accepted amendment program based on the Complete Standard Analysis.

F. Incorporation of Amendments Outside of Existing Tree Drip Lines: Incorporate uniformly within top 6 inches of soil layer with a roto-tiller, or other accepted method.

G. Incorporation of Amendments Inside Existing Tree Drip Lines: Incorporate uniformly into upper 2 inches of soil with hand rake or manually operated garden cultivator, or other accepted method.

3.7 BACKFILL MIX INSTALLATION

B. Placement: Place mix carefully into pits avoiding damage or contamination of other Work.

C. Settlement Allowance: Place backfill mix to depth and elevation that allows for settlement.

3.8 FIELD QUALITY CONTROL

A. Quality Control for Imported Topsoil:

1. Soil Test to Verify Soil Fertility and Texture:
   a. Take representative samples from at least 5 locations at the source.

ValleyCrest
Design-Build
24151 Ventura Boulevard
Calabasas, CA 91302
818 737 3169 ph
818 225 2338 fax
www.valleycrest.com

Project Name

Whole Foods In The Park
Malibu, CA 90265

Consultant

PROJECT COORDINATOR	Merry Randall 909 Euclid St. #6 Santa Monica CA 90403 310. 395. 2615 p.
ARCHITECTS	Goldman Firth Rossi Architects 24955 Pacific Coast Highway Suite A202 Malibu, CA 90265 310.456.1831 p. 310.456.7090 f.
SURVEYOR	M & M & Co. 18145 Roscoe Blvd. North Hills CA 91343 818. 891. 9100 p. 818. 891. 9115 f.
CIVIL ENGINEER	P.C.C.E. Inc. 23801 Calabasas Rd. #1020 Calabasas, CA. 91301 818. 568. 5251 p. 818. 591. 8639 f.
LANDSCAPE ARCHITECT	ValleyCrest 24151 Ventura Blvd. Calabasas, CA 91302 818. 737. 3169 p. 818. 225. 2338 f. www.valleycrest.com
LIGHTING	LightVision 1213 S. Ogden Drive Los Angeles CA 90019 323. 932. 0700 p. 323. 571. 0940
SOILS & GEOLOGY	GeoConcepts, Inc. 14428 Hamlin St. #200 Van Nuys CA 91401 818. 994. 8895 p. 818. 225. 2338 f. www.GeoConceptsinc.com
ARCHEOLOGY	H.E.A.R.T. 8701 Lava Place West Hills CA 91304 818. 340. 6676 p. 818. 340. 6676 f.
BIOLOGY	Rachel Tierney P.O. Box 1113 Santa Barbara CA 93102 805. 957. 1100 p.
TRAFFIC STUDY	Overland Traffic Consultants, Inc. 27201 Turney Rd., #206 Santa Clarita CA 91355 661. 799. 8423 p. 661. 799. 8456 f.
ACOUSTICS (Noise Impact Study)	Schaffer Acoustics, Inc. 869 Via de La Paz Ste. D Pacific Palisades, CA 90272 310. 459. 6463 p. Mark Schaffer, P.E.

Registration

REGISTERED LANDSCAPE ARCHITECT
KURT P. BUSTIN
3250
Signature
Date
Expires 4-30-13
STATE OF CALIFORNIA

Sheet Title

SOIL PREPARATION SPECIFICATIONS

Date:	July 10, 2010
Project No.	177079
Drawn By:	DL
Checked By:	
Scale:	N/A

Rev.	Date	Description
	05.05.10	Planning
	09.20.10	Planning Revision
	11.16.10	Planning Revision
	04.28.11	Planning Revision
1	07.12.11	Planning Revision
2	08.19.11	Planning Revision
	08.22.11	Planning Revision
	02.21.12	Planning Revision
	03.04.13	Revisions

Sheet No.

L5.0

NOT FOR CONSTRUCTION

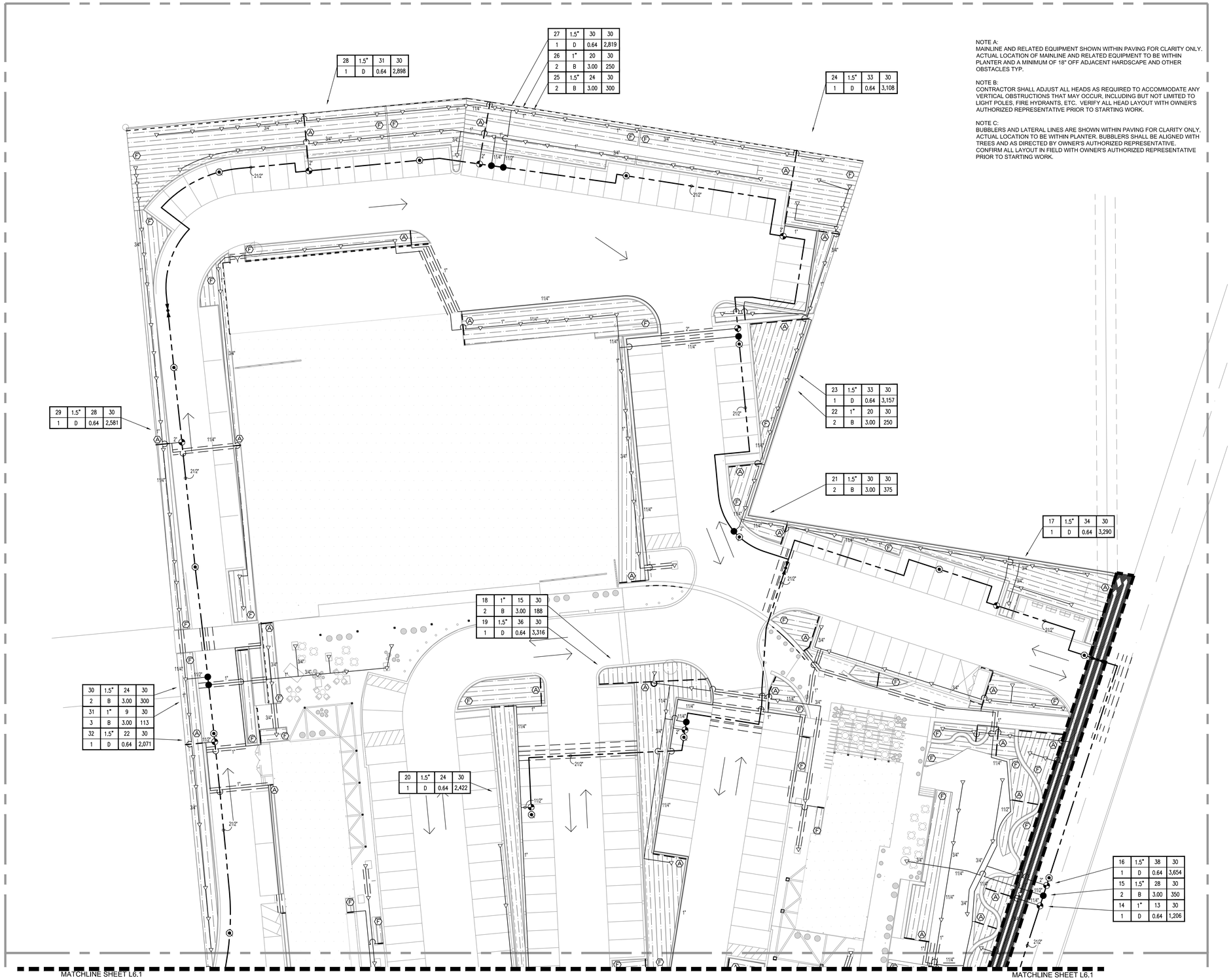

NOTE A:
MAINLINE AND RELATED EQUIPMENT SHOWN WITHIN PAVING FOR CLARITY ONLY. ACTUAL LOCATION OF MAINLINE AND RELATED EQUIPMENT TO BE WITHIN PLANTER AND A MINIMUM OF 18" OFF ADJACENT HARDSCAPE AND OTHER OBSTACLES TYP.

NOTE B:
CONTRACTOR SHALL ADJUST ALL HEADS AS REQUIRED TO ACCOMMODATE ANY VERTICAL OBSTRUCTIONS THAT MAY OCCUR, INCLUDING BUT NOT LIMITED TO LIGHT POLES, FIRE HYDRANTS, ETC. VERIFY ALL HEAD LAYOUT WITH OWNER'S AUTHORIZED REPRESENTATIVE PRIOR TO STARTING WORK.

NOTE C:
BUBBLERS AND LATERAL LINES ARE SHOWN WITHIN PAVING FOR CLARITY ONLY, ACTUAL LOCATION TO BE WITHIN PLANTER. BUBBLERS SHALL BE ALIGNED WITH TREES AND AS DIRECTED BY OWNER'S AUTHORIZED REPRESENTATIVE. CONFIRM ALL LAYOUT IN FIELD WITH OWNER'S AUTHORIZED REPRESENTATIVE PRIOR TO STARTING WORK.

ValleyCrest
Design-Build

24151 Ventura Boulevard
Calabasas, CA 91302
818 737 3169 ph
818 225 2338 fax
www.valleycrest.com

Project Name

Whole Foods In The Park

Malibu, CA 90265

Consultant

PROJECT COORDINATOR	Marny Randall 909 Euclid St. #6 Santa Monica CA 90403 310. 396. 2615 p.
ARCHITECTS	Goldman Firth Rossi Architects 24955 Pacific Coast Highway Suite A202 Malibu, CA 90265 310.456.1833 p. 310.456.7690 f.
SURVEYOR	M & M & Co. 16145 Roscoe Blvd. North Hills CA 91343 818. 891. 9100 p. 818. 891. 9115 f.
CIVIL ENGINEER	P.C.C.E. Inc. 23801 Calabasas Rd. #1020 Calabasas CA 91301 818. 566. 5251 p. 818. 591. 8639 f.
LANDSCAPE ARCHITECT	ValleyCrest 24151 Ventura Blvd. Calabasas, CA 91302 818. 737. 3169 p. 818. 225. 2338 f. www.valleycrest.com
LIGHTING	LightVision 1213 S. Ogden Drive Los Angeles CA 90019 323. 932. 0700 p. 323. 571. 0940
SOILS & GEOLOGY	GeoConcepts, Inc. 14428 Hamlin St. #200 Van Nuys CA 91401 818. 994. 8895 p. 818. 225. 2338 f. www.GeoConceptsinc.com
ARCHEOLOGY	H.E.A.R.T. 6701 Lava Place West Hills CA 91304 818. 340. 6676 p. 818. 340. 6676 f.
BIOLOGY	Rachel Tierney P.O. Box 1113 Santa Barbara CA 93102 805. 957. 1100 p.
TRAFFIC STUDY	Overland Traffic Consultants, Inc. 27201 Turney Rd., #206 Santa Clarita CA 91355 661. 799. 8412 p. 661. 799. 8456 f.
ACOUSTICS (Noise Impact Study)	Schaffer Acoustics, Inc. 869 Via de La Paz Ste. D Pacific Palisades, CA 90272 310. 459. 9463 p. Mark Schaffer, P.E.

Registration

REGISTERED LANDSCAPE ARCHITECT
KURT P. BUXTON
3250
Signature
Date
Expires 4-30-13
STATE OF CALIFORNIA

Sheet Title

IRRIGATION PLAN

Date:	July 10, 2010
Project No.	177079
Drawn By:	DL
Checked By:	
Scale:	1" = 20'-0"

Rev.	Date	Description
	05.05.10	Planning
	09.20.10	Planning Revision
	11.16.10	Planning Revision
	04.28.11	Planning Revision
1	07.12.11	Planning Revision
2	08.19.11	Planning Revision
	08.22.11	Planning Revision
	02.21.12	Planning Revision
	03.04.13	Revisions

Sheet No.

L6.0

NOT FOR CONSTRUCTION

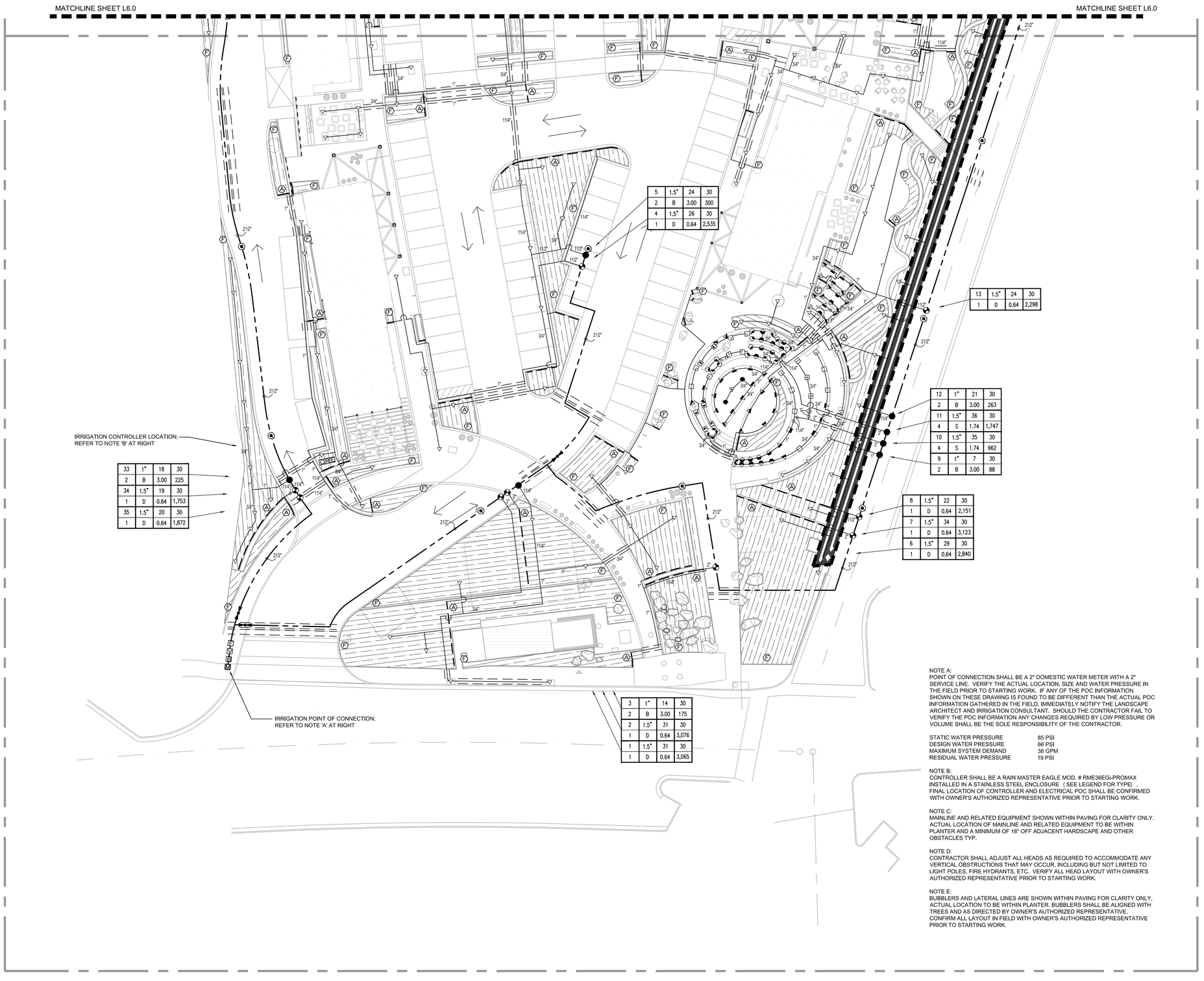

NOTE A:
POINT OF CONNECTION SHALL BE A 2" DOMESTIC WATER METER WITH A 2" SERVICE LINE. VERIFY THE ACTUAL LOCATION, SIZE AND WATER PRESSURE IN THE FIELD PRIOR TO STARTING WORK. IF ANY OF THE POC INFORMATION SHOWN ON THESE DRAWING IS FOUND TO BE DIFFERENT THAN THE ACTUAL POC INFORMATION GATHERED IN THE FIELD, IMMEDIATELY NOTIFY THE LANDSCAPE ARCHITECT AND IRRIGATION CONSULTANT. SHOULD THE CONTRACTOR FAIL TO VERIFY THE POC INFORMATION ANY CHANGES REQUIRED BY LOW PRESSURE OR VOLUME SHALL BE THE SOLE RESPONSIBILITY OF THE CONTRACTOR.

STATIC WATER PRESSURE	85 PSI
DESIGN WATER PRESSURE	66 PSI
MAXIMUM SYSTEM DEMAND	38 GPM
RESIDUAL WATER PRESSURE	19 PSI

NOTE B:
CONTROLLER SHALL BE A RAIN MASTER EAGLE MOD. # RME36EGI-PROMAX INSTALLED IN A STAINLESS STEEL ENCLOSURE (SEE LEGEND FOR TYPE) . FINAL LOCATION OF CONTROLLER AND ELECTRICAL POC SHALL BE CONFIRMED WITH OWNER'S AUTHORIZED REPRESENTATIVE PRIOR TO STARTING WORK.

NOTE C:
MAINLINE AND RELATED EQUIPMENT SHOWN WITHIN PAVING FOR CLARITY ONLY. ACTUAL LOCATION OF MAINLINE AND RELATED EQUIPMENT TO BE WITHIN PLANTER AND A MINIMUM OF 18" OFF ADJACENT HARDSCAPE AND OTHER OBSTACLES TYP.

NOTE D:
CONTRACTOR SHALL ADJUST ALL HEADS AS REQUIRED TO ACCOMMODATE ANY VERTICAL OBSTRUCTIONS THAT MAY OCCUR, INCLUDING BUT NOT LIMITED TO LIGHT POLES, FIRE HYDRANTS, ETC. VERIFY ALL HEAD LAYOUT WITH OWNER'S AUTHORIZED REPRESENTATIVE PRIOR TO STARTING WORK.

NOTE E:
BUBBLERS AND LATERAL LINES ARE SHOWN WITHIN PAVING FOR CLARITY ONLY, ACTUAL LOCATION TO BE WITHIN PLANTER. BUBBLERS SHALL BE ALIGNED WITH TREES AND AS DIRECTED BY OWNER'S AUTHORIZED REPRESENTATIVE. CONFIRM ALL LAYOUT IN FIELD WITH OWNER'S AUTHORIZED REPRESENTATIVE PRIOR TO STARTING WORK.

ValleyCrest Design-Build
24151 Ventura Boulevard
Calabasas, CA 91302
818 737 3169 ph
818 225 2338 fax
www.valleycrest.com

Project Name

Whole Foods In The Park
Malibu, CA 90265

Consultant

PROJECT COORDINATOR Marny Randall, 909 Euclid St. #6, Santa Monica CA 90403, 310. 396. 2615 p.

ARCHITECTS Goldman Firth Rossi Architects, 24656 Pacific Coast Highway Suite A202 Malibu, CA 90265, 310.456.1833 p., 310.456.7690 f.

SURVEYOR M & M & Co., 16145 Roscoe Blvd. North Hills CA 91343, 818. 891. 9100 p., 818. 891. 9115 f.

CIVIL ENGINEER P.C.C.E. Inc., 23801 Calabasas Rd. #1020 Calabasas CA 91301, 818. 568. 5251 p., 818. 591. 8639 f.

LANDSCAPE ARCHITECT ValleyCrest, 24151 Ventura Blvd. Calabasas, CA 91302, 818. 737. 3169 p., 818. 225. 2338 f., www.valleycrest.com

LIGHTING LightVision, 1213 S. Ogden Drive Los Angeles CA 90019, 323. 932. 0700 p., 323. 571. 0940

SOILS & GEOLOGY GeoConcepts, Inc., 14428 Hamlin St. #200 Van Nuys CA 91401, 818. 994. 8895 p., 818. 225. 2338 f., www.GeoConceptsinc.com

ARCHEOLOGY H.E.A.R.T., 8701 Lava Place West Hills, CA 91304, 818. 340. 6676 p., 818. 340. 6676 f.

BIOLOGY Rachel Tierney, P.O. Box 1113 Santa Barbara CA 93102, 805. 957. 1100 p.

TRAFFIC STUDY Overland Traffic Consultants, Inc., 27201 Turney Rd., #206 Santa Clarita CA 91355, 661. 799. 8423 p., 661. 799. 8456 f.

ACOUSTICS (Noise Impact Study) Schaffer Acoustics, Inc., 869 Via de La Paz Ste. D Pacific Palisades, CA 90272, 310. 459. 6463 p., Mark Schaffer, P.E.

Registration

REGISTERED LANDSCAPE ARCHITECT
KURT P. BUXTON
3250
Signature
Date
Expires 4–30–13
STATE OF CALIFORNIA

Sheet Title

IRRIGATION PLAN

Date:	July 10, 2010
Project No.	177079
Drawn By:	DL
Checked By:	
Scale:	1" = 20'-0"

Rev.	Date	Description
	05.05.10	Planning
	09.20.10	Planning Revision
	11.16.10	Planning Revision
	04.28.11	Planning Revision
1	07.12.11	Planning Revision
2	08.19.11	Planning Revision
	08.22.11	Planning Revision
	02.21.12	Planning Revision
	03.04.13	Revisions

Sheet No.

L6.1

NOT FOR CONSTRUCTION

IRRIGATION NOTES

1. ALL LOCAL MUNICIPAL AND STATE LAWS, RULES AND REGULATIONS GOVERNING OR RELATING TO ANY PORTION OF THIS WORK ARE HEREBY INCORPORATED INTO AND MADE A PART OF THESE SPECIFICATIONS AND THEIR PROVISIONS SHALL BE CARRIED OUT BY THE CONTRACTOR.
2. THE CONTRACTOR SHALL VERIFY THE LOCATIONS OF ALL EXISTING UTILITIES, STRUCTURES AND SERVICES BEFORE COMMENCING WORK. THE LOCATIONS OF UTILITIES, STRUCTURES AND SERVICES SHOWN IN THESE PLANS ARE APPROXIMATE ONLY. ANY DISCREPANCIES BETWEEN THESE PLANS AND ACTUAL FIELD CONDITIONS SHALL BE REPORTED TO THE OWNER'S REPRESENTATIVE.
3. THE CONTRACTOR SHALL OBTAIN THE PERTINENT ENGINEERING OR ARCHITECTURAL PLANS BEFORE BEGINNING WORK.
4. THE CONTRACTOR SHALL OBTAIN ALL NECESSARY PERMITS REQUIRED TO PERFORM THE WORK INDICATED HEREIN BEFORE BEGINNING WORK.
5. THIS DESIGN IS DIAGRAMMATIC. ALL EQUIPMENT SHOWN IN PAVED AREAS IS FOR DESIGN CLARITY ONLY AND IS TO BE INSTALLED WITHIN PLANTING AREAS.
6. THE CONTRACTOR SHALL NOT WILLFULLY INSTALL ANY EQUIPMENT AS SHOWN ON THE PLANS WHEN IT IS OBVIOUS IN THE FIELD THAT UNKNOWN CONDITIONS EXIST THAT WERE NOT EVIDENT AT THE TIME THESE PLANS WERE PREPARED. ANY SUCH CONDITIONS SHALL BE BROUGHT TO THE ATTENTION OF THE OWNER'S REPRESENTATIVE PRIOR TO ANY WORK OR THE IRRIGATION CONTRACTOR SHALL ASSUME ALL RESPONSIBILITY FOR ANY FIELD CHANGES DEEMED NECESSARY BY THE OWNER.
7. INSTALL ALL EQUIPMENT AS SHOWN IN THE DETAILS AND SPECIFICATIONS. CONTRACTOR SHALL BE RESPONSIBLE TO COMPLY WITH LOCAL CITY, COUNTY AND STATE REQUIREMENTS FOR BOTH EQUIPMENT AND INSTALLATION.
8. ACTUAL LOCATION FOR THE INSTALLATION OF THE BACKFLOW PREVENTER AND THE AUTOMATIC CONTROLLER IS TO BE DETERMINED IN THE FIELD BY THE OWNER'S AUTHORIZED REPRESENTATIVE.
9. CONTRACTOR IS TO PROVIDE AN ADDITIONAL PILOT WIRE FROM CONTROLLER ALONG ENTIRETY OF MAIN LINE TO THE LAST RCV ON EACH AND EVERY LEG OF MAIN LINE. LABEL SPARE WIRES AT BOTH ENDS.
10. ALL PIPE UNDER PAVED AREAS TO BE INSTALLED IN SLEEVING TWICE THE DIAMETER OF THE PIPE CARRIED. SEE LEGEND FOR TYPE. ALL WIRE UNDER PAVED AREAS TO BE INSTALLED IN A SCH, 40 SLEEVE THE SIZE REQUIRED TO EASILY PULL WIRE THROUGH. ALL SLEEVES TO BE INSTALLED WITH A MINIMUM DEPTH AS SHOWN ON THE SLEEVING DETAILS. SLEEVES TO EXTEND AT LEAST 12" PAST THE EDGE OF THE PAVING.
11. ALL QUICK COUPLER AND REMOTE CONTROL VALVES TO BE INSTALLED IN SHRUB OR GROUND COVER AREAS WHERE POSSIBLE. ALL QUICK COUPLER AND REMOTE CONTROL VALVES TO BE INSTALLED AS SHOWN ON THE INSTALLATION DETAILS. INSTALL ALL QUICK COUPLER AND REMOTE CONTROL VALVES WITHIN 18" OF HARDSCAPE.
12. ALL HEADS ARE TO BE INSTALLED WITH THE NOZZLE, SCREEN AND ARCS SHOWN ON THE PLANS. ALL HEADS ARE TO BE ADJUSTED TO PREVENT OVERSPRAY ONTO BUILDINGS, WALLS, FENCES AND HARDSCAPE. THIS INCLUDES, BUT NOT LIMITED TO, ADJUSTMENT OF DIFFUSER PIN OR ADJUSTMENT SCREW, REPLACEMENT OF PRESSURE COMPENSATING SCREENS, REPLACEMENT OF NOZZLES WITH MORE APPROPRIATE RADIUS UNITS AND THE REPLACEMENT OF NOZZLES WITH ADJUSTABLE ARC UNITS.
13. CONTRACTOR SHALL INSTALL ADDITIONAL CHECK VALVES TO HEADS AND LATERALS AS REQUIRED TO PREVENT LOW HEAD DRAINAGE.
14. THE CONTRACTOR SHALL USE PROPER GROUNDING TECHNIQUES FOR GROUNDING THE CONTROLLER AND RELATED EQUIPMENT PER MANUFACTURERS SPECIFICATIONS. SWEENEY AND ASSOCIATES RECOMMENDS MEASURING FOR PROPER GROUND AT LEAST ONCE ANNUALLY, AND NECESSARY ADJUSTMENTS MADE TO COMPLY WITH MANUFACTURER SPECIFICATIONS.

WATER PRESSURE CALCULATIONS

WATER METER NUMBER	1	WATER METER SIZE	2"
HYDRAULIC GRADE LINE (FT)		WATER METER ELEVATION (FT)	
ELEVATION DIFFERENCE (FT)	0	STATIC PRESSURE (PSI)	85
REMOTE CONTROL VALVE #	16	REMOTE CONTROL VALVE SIZE	11/2"
R.C.V. DEMAND (GPM)	38	TOTAL DEMAND (GPM)	38
HIGHEST HEAD SERVED (FT)	0	STATIC PRESSURE AT HIGHEST HEAD	0

SIZE	DESCRIPTION	FLOW	#	PSI LOSS	
2"	SERVICE LINE (50 FT OF TYPE K COPPER)	38	1	0.8	PSI
2"	WATER METER (DISC TYPE)	38	2	1.2	PSI
2"	BACKFLOW PREVENTER	38	3	13.0	PSI
2"	FILTRATION (WYE FILTER)	38	4	0.3	PSI
2"	PRESSURE REGULATOR (WILKINS 500HLR)	38	5	0.0	PSI
2"	BFD ASSEMBLY PIPING (BRASS W/ 4 ELLS)	38	6	1.0	PSI
11/2"	MASTER CONTROL VALVE	38	7	1.6	PSI
11/2"	FLOW SENSOR	38	8	1.0	PSI
21/2"	ISOLATION VALVES (BALL TYPE)	38	9	2.0	PSI
21/2"	1620/800 FEET OF LOOPED MAINLINE: CL. 315 PVC	38	10	8.3	PSI
	FEET OF MAINLINE	N/A	11	0.0	PSI
21/2"	5 - 90 DEGREE ELBOWS	38	12	0.4	PSI
11/2"	REMOTE CONTROL VALVE	38	13	1.7	PSI
10%	LATERAL LINE LOSS	N/A	14	3.0	PSI
20%	FITTING LOSS (IN ADDITION TO ELBOWS SHOWN)	N/A	15	1.7	PSI
0	ELEVATION CHANGE (P.O.C. TO HIGHEST HEAD)	N/A	16	0.0	PSI
TOTAL SYSTEM PRESSURE LOSS (SUM OF #1 THRU #16)			17	35.9	PSI
PRESSURE REQUIRED AT HEAD			18	30.0	PSI
TOTAL PRESSURE REQUIRED (SUM OF #17 AND #18)			19	65.9	PSI
STATIC WATER PRESSURE (FROM ABOVE)			20	85.0	PSI
RESIDUAL PRESSURE (SUBTRACT #19 FROM #20)			21	19.1	PSI
SET PRV OR MCV AT (#20 PLUS 10 PSI)			22	N/A	PSI
PRESSURE BOOST, IF REQUIRED (SET TO ACHIEVE 30 PSI RESIDUAL)			23	N/A	PSI

IRRIGATION WATER USE ANALYSIS

LANDSCAPE IRRIGATION WATER ANALYSIS

PROJECT: Whole Foods in the Park
Malibu, CA 90265

ETo: = 44.2 **HA** = 81,121
SLA = 0
LA = 81,121

MAXIMUM APPLIED WATER ALLOWANCE:
TOTAL MAWA=(Eto)(0.62)[(0.7 x LA) + (0.3 x SLA)] **1,556,128 Gal./Yr**

TOTAL ESTIMATED APPLIED WATER USED:
TOTAL EAWU=(Eto x 0.62) x [(HA x PF)/IE) + SLA)] **775,924 Gal./Yr**

ESTIMATED APPLIED WATER USED:
EAWU= (Eto)(0.62) x [(HA x PF)] / IE

HYDROZONE #1: (Green walls with drip)
44.2 x 0.62 x 22,000 x 0.3 / 0.9 = **200,963 Gal./Yr**

HYDROZONE #2: (Medium water use trees with bubblers)
44.2 x 0.62 x 3,177 x 0.5 / 0.8 = **54,414 Gal./Yr**

HYDROZONE #3: (Low/Very Low water use Shrub Area with Drip)
44.2 x 0.62 x 53,235 x 0.3 / 0.9 = **486,284 Gal./Yr**

HYDROZONE #4: (Buffalo Grass irrigated with Spray)
44.2 x 0.62 x 2,709 x 0.3 / 0.65 = **34,263 Gal./Yr**

MAXIMUM APPLIED WATER ALLOWANCE: 1,556,128 Gal./Yr

TOTAL ESTIMATED APPLIED WATER USE: 775,924 Gal./Yr

HYDRO ZONE	Plant Type	IRRIGATION METHOD	PLANT FACTOR	HYDROZONE AREA	PERCENTAGE OF TOTAL LS AREA	IRRIGATION EFFICIENCY (IE)	Water Use Gallons/Year	
1	Shrubs & Groundcover	D	0.3	3,065	3.78%	0.9	27,998	Gal/Yr.
2	Shrubs & Groundcover	D	0.3	3,076	3.79%	0.9	28,096	Gal/Yr.
3	Trees	B	0.5	175	0.22%	0.8	2,997	Gal/Yr.
4	Shrubs & Groundcover	D	0.3	2,535	3.12%	0.9	23,156	Gal/Yr.
5	Trees	B	0.5	300	0.37%	0.8	5,138	Gal/Yr.
6	Shrubs & Groundcover	D	0.3	2,840	3.50%	0.9	25,942	Gal/Yr.
7	Shrubs & Groundcover	D	0.3	3,123	3.85%	0.9	28,528	Gal/Yr.
8	Shrubs & Groundcover	D	0.3	2,151	2.65%	0.9	19,649	Gal/Yr.
9	Trees	B	0.5	88	0.11%	0.8	1,507	Gal/Yr.
10	Ornamental Grass	S	0.3	962	1.19%	0.65	12,167	Gal/Yr.
11	Ornamental Grass	S	0.3	1,747	2.15%	0.65	22,096	Gal/Yr.
12	Trees	B	0.5	263	0.32%	0.8	4,505	Gal/Yr.
13	Shrubs & Groundcover	D	0.3	2,258	2.83%	0.9	20,991	Gal/Yr.
14	Shrubs & Groundcover	D	0.3	1,206	1.49%	0.9	11,016	Gal/Yr.
15	Trees	B	0.5	350	0.43%	0.8	5,995	Gal/Yr.
16	Shrubs & Groundcover	D	0.3	3,654	4.50%	0.9	33,378	Gal/Yr.
17	Shrubs & Groundcover	D	0.3	3,290	4.06%	0.9	30,053	Gal/Yr.
18	Trees	B	0.5	188	0.23%	0.8	3,220	Gal/Yr.
19	Shrubs & Groundcover	D	0.3	3,316	4.09%	0.9	30,291	Gal/Yr.
20	Shrubs & Groundcover	D	0.3	2,422	2.99%	0.9	22,124	Gal/Yr.
21	Trees	B	0.5	375	0.46%	0.8	6,423	Gal/Yr.
22	Trees	B	0.5	250	0.31%	0.8	4,282	Gal/Yr.
23	Shrubs & Groundcover	D	0.3	3,157	3.89%	0.9	28,838	Gal/Yr.
24	Shrubs & Groundcover	D	0.3	3,108	3.83%	0.9	28,391	Gal/Yr.
25	Trees	B	0.5	300	0.37%	0.8	5,138	Gal/Yr.
26	Trees	B	0.5	250	0.31%	0.8	4,282	Gal/Yr.
27	Shrubs & Groundcover	D	0.3	2,819	3.48%	0.9	25,751	Gal/Yr.
28	Shrubs & Groundcover	D	0.3	2,898	3.57%	0.9	26,472	Gal/Yr.
29	Shrubs & Groundcover	D	0.3	2,581	3.18%	0.9	23,577	Gal/Yr.
30	Trees	B	0.5	300	0.37%	0.8	5,138	Gal/Yr.
31	Trees	B	0.5	113	0.14%	0.8	1,935	Gal/Yr.
32	Shrubs & Groundcover	D	0.3	2,071	2.55%	0.9	18,918	Gal/Yr.
33	Trees	B	0.5	225	0.28%	0.8	3,854	Gal/Yr.
34	Shrubs & Groundcover	D	0.3	1,753	2.16%	0.9	16,013	Gal/Yr.
35	Shrubs & Groundcover	D	0.3	1,872	2.31%	0.9	17,100	Gal/Yr.
36	Green Wall	D	0.3	22,000	27.12%	0.9	200,963	Gal/Yr.
TOTAL				81,121	100.00%		775,924	Gal/Yr.

IRRIGATION MATERIAL LEGEND

SYMBOL Q	T	H	F	MANUFACT.	MODEL NO. / DESCRIPTION	GPM	PSI	RADIUS	PR (TRI.)	DETAIL
				HUNTER	INST-06-CV POP-UP TURF HEAD W/ 5Q/5H NOZZLES	.12, .23	30	5 FT	2.05 IN./HR.	A
				HUNTER	INST-06-CV POP-UP TURF HEAD W/ 8Q/8T/8H/8F NOZZLES	.24, .32, .47, .97	30	8 FT	1.69 IN./HR.	A
				HUNTER	INST-06-CV POP-UP TURF HEAD W/ 10Q/10T/10H/10F NOZZLES	.42, .57, .88, 1.59	30	10 FT	1.77 IN./HR.	A
				HUNTER	INST-06-CV POP-UP TURF HEAD W/ 12Q/12T/12H/12F NOZZLES	.67, .89, 1.30, 2.70	30	12 FT	2.09 IN./HR.	A
				HUNTER	INST-06-CV POP-UP TURF HEAD W/ 15Q/15T/15H/15F NOZZLES	.97, 1.30, 1.86, 3.75	30	15 FT	1.85 IN./HR.	A
				HUNTER	INST-06-CV-LCS-515/RCS-515/SS-530 POP-UP TURF HEAD	.65, .65, 1.30	30	4X15 FT 4X30 FT	2.41 IN./HR.	A
				HUNTER	INST-06-CV-PCN-50 POP-UP BUBBLER HEAD, EACH SYMBOL REPRESENTS TWO BUBBLERS PER TREE, PLACE BUBBLERS AT EDGE OF ROOTBALL ON OPPOSITE SIDES OF TREE TYPICAL.	.50 (1.0)	30	N/A	N/A	A
				P.O.C.	2" DOMESTIC METER WITH 2" SERVICE LINE, VERIFY SIZE, LOCATION AND STATIC WATER PRESSURE IN FIELD					N/A
				WILKINS	975XLS, 2" R/P BACKFLOW PREVENTION DEVICE WITH WYE STRAINER					B
NO SYMBOL				V.I.T.	STRONG BOX SBBC-45SS STAINLESS STEEL "SMOOTH TOUCH" BACKFLOW DEVICE ENCLOSURE					B
				SUPERIOR	MODEL 3200 11/2" NORMALLY CLOSED, BRASS MASTER CONTROL VALVE					C
				RAIN MASTER	FS-150 FLOW SENSOR, INSTALL PER MANUFACTURER'S RECOMMENDATIONS AND WIRE TO CONTROLLER WITH EV-CAB-SEN					D
				LASCO	SLO-CLOSE SCH. 80 PVC TRUE-UNION BALL VALVE WITH SOLVENT WELD CONNECTIONS, LINE SIZE					E
				RAIN BIRD	33 DLRC (3/4") QUICK COUPLER VALVE, INSTALL WITHIN 10" ROUND VALVE BOX					F
				HUNTER	ICV-1X1G-AS (1", 11/2") SERIES PRESSURE REGULATED, PLASTIC REMOTE CONTROL VALVE, SIZE AS SHOWN					G
				HUNTER	ICV-1X1G-FS (1", 11/2") SERIES DRIP REMOTE CONTROL VALVE ASSEMBLY, SIZE AS SHOWN, INSTALL AG PRODUCTS 1" #4E-1AN-150, 1" MPT W/ MHT FLUSH & CAP 150 MESH WYE FILTER AND SENNINGER PRESSURE REGULATOR PMR-40MF FOR DEMANDS LESS THAN 18 GPM, AG PRODUCTS 11/2" SIZE #4E-11/2-150, 11/2" MPT W/ MPT FLUSH AND BALL VALVE, 150 MESH WYE FILTER AND SENNINGER PR-40HF PRESSURE REGULATOR FOR DEMANDS GREATER THAN 18 GPM. INSTALL BOTH ON THE DOWNSTREAM SIDE OF EACH DRIP RCV					H
				RAIN MASTER	EGP48-PROMAX EAGLE CONTROLLER WITH INTERNET COMMUNICATIONS CARD (i CENTRAL) AND PERMANENT MOUNTED REMOTE RECEIVER AND TRANSMISSION KIT, SIZE AS SHOWN, INSTALLED WITHIN STAINLESS STEEL ENCLOSURE. (SEE BELOW FOR TYPE)					I,J
NO SYMBOL				V.I.T.	SB-16SS STRONGBOX STAINLESS STEEL TOP-ENTRY CONTROLLER ENCLOSURE WITH CSA SUB-ASSEMBLY, RGVRSS AND QP-16					I
				HUNTER	MINI-CLIK RAIN SENSOR, MOUNT TO REAR OF ENCLOSURE AND WIRE TO CONTROLLER					I
				N/A	120 VOLT ELECTRICAL POWER, PROVIDED BY ELECTRICIAN, VERIFY ACTUAL LOCATION IN FIELD					N/A
				TORO	RGP-2-12 DL2000 DRIP TUBING W/ .5 GPH EMITTERS 12" ON CENTER, INSTALL TUBING ROWS A MAXIMUM OF 16" APART IN SHRUB AREAS. ALL TUBING SHALL BE INSTALLED 4" BELOW FINISHED SOIL GRADE W/ 9" WIRE STAKES FIVE (5) FEET ON CENTER; VERIFY THE LAYOUT AND SPACING IN THE FIELD PRIOR TO STARTING WORK					K,L,M
				TORO	PVC HEADER CONNECTION TO DRIP TUBING WITH "LOC-EZE" FITTINGS AND PVC TEE OR ELL FITTINGS					K,L,M
NO SYMBOL				TORO	ALL CONNECTIONS BETWEEN DRIP TUBING SHALL BE MADE USING "LOC-EZE" FITTINGS					K,L,M
				TORO	PROVIDE A FCH-H-FIPT AUTOMATIC FLUSH VALVE AT END/MIDDLE OF DRIPLINE 3/4" PCV FLUSH MANIFOLD LINE, INSTALL FLUSH VALVE INSIDE A SEPERATE VALVE BOX, ONE AT THE END OF TUBING RUNS IN EACH DIRECTION. INSTALL MIN. ONE FLUSH VALVE PER 1000' OF TUBING IN EACH DIRECTION ON DRIPLINE FLUSH MANIFOLD. INSTALL 18" FROM PAVING. INSTALL ALL FLUSH EQUIPMENT PER MANUFACTURER'S SPECIFICATIONS.					M,N
				TORO	YD-500-34 AIR/VACUUM RELIEF VALVE INSTALLED WITH A FT-050 CONBINATION TEE AND A 3/4" X 1/2" REDUCER BUSHING, INSTALL AIR RELIEF ASSEMBLY INSIDE A 6" ROUND VALVE BOX AT THE HIGH POINT OF EACH PLANTER, MIN. 1 ARV PER 500' OF DRIPLINE. USING AIR RELIEF LATERAL, CONNECT AIR RELIEF VALVE TO ALL DRIPLINE LATERALS WITHIN THE ELEVATED AREA. MULTIPLE ARV'S SHALL BE REQUIRED PER RCV WITHIN UNDULATING AREAS, VERIFY QUANTITY PRIOR TO STARTING WORK, INSTALL VALVE BOX 18" FROM PAVING AND AT HIGH POINTS OF PLANTER AREA. INSTALL ALL AIR VACUUM RELIEF EQUIPMENT PER MANUFACTURER'S SPECIFICATIONS.					M,O
				AS APPROVED	PVC PIPE 3/4" - 2" SCH. 40 AS LATERAL LINES 12" BELOW GRADE					P
				AS APPROVED	PVC PIPE 21/2" CL. 315 SOLVENT WELD AS MAINLINES 18" BELOW GRADE					P
				AS APPROVED	PVC PIPE SCH. 40 AS SLEEVING, TWICE THE DIAMETER OF PIPE OR WIRE BUNDLE CARRIED PLACE BELOW ALL PAVING, HARDSCAPE ETC. AND AS DIRECTED BY OWNER'S AUTHORIZED REPRESENTATIVE.					Q
NO SYMBOL				AS APPROVED	IRRIGATION CONTROL WIRE #14UF AWG DIRECT BURIAL (U.L. APPROVED)					P,Q,R
NO SYMBOL				3M	DBY-6 DIRECT BURIAL WATER-PROOF WIRE CONNECTORS FOR USE ON ALL WIRE CONNECTIONS (U.L. APPROVED)					R
NO SYMBOL				K.B.I.	KSC-XXX-S SWING CHECK VALVE, LINE SIZE, 1 DOWNSTREAM OF EACH RCV WHEN RCV IS LOWER THAN THE SPRINKLERS					N/A
NO SYMBOL				K.B.I.	KC-XXX-S SPRING CHECK VALVE, LINE SIZE, 1 DOWNSTREAM OF EACH RCV IMMEDIATELY ABOVE FIRST LATERAL LINE TEE, WHEN RCV IS HIGHER THAN THE SPRINKLERS					N/A
NO SYMBOL				CARSON	VALVE BOXES, SIZE PER EQUIPMENT LEGEND, WITH T-COVER LIDS AND CAPTIVE BOLT AND LOC-KIT. FOR ROUND FLUSH VALES AND AIR RELIEF VALVES USE MODEL 708, 10" ROUND SHALL BE MODEL 910, 12" STANDARD RECT. SHALL BE MODEL 1419, 12" JUMBO RECT. SHALL BE MODEL 1220, SUPER JUMBO SHALL BE MODEL 1324, AND SUPER JUMBO XL SHALL BE MODEL 1730. VALVE BOXES SHALL HAVE GREEN HDPE BODY AND GREEN LIDS IN TURF, GREEN LIDS IN SHRUB BEDS, AND TAN LIDS IN ROCK MULCH. FOR USE IN NON-VEHICULAR TRAFFIC SITUATIONS ONLY. DO NOT INSTALL IN CONCRETE OR ASPHALT.					N/A

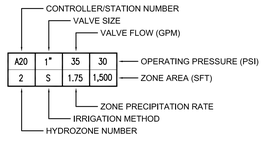

IRR METHOD	IRRIGATION METHOD DESCRIPTION
B	POP-UP BUBBLER HEADS
D	DRIP IRRIGATION
S	POP-UP SPRAY IRRIGATION

IRRIGATION CONTROLLER RUN TIMES

POC or Controller				JAN	FEB	MAR	APR	MAY	JUN	JUL	AUG	SEP	OCT	NOV	DEC	Total / Avg.
A	ETo / Month (Inches):			1.80	2.20	3.30	4.50	4.70	5.00	5.40	5.40	3.90	3.40	2.40	2.20	**44.20**
	ETo / Day (Inches):			0.06	0.08	0.11	0.15	0.15	0.17	0.17	0.17	0.13	0.11	0.08	0.07	**0.12**
	Irrigation Days / Week:			2	3	4	5	5	6	6	6	5	4	3	3	
Plant / Irrig. Type	**AKc**	**Pr Rate**	**IE**	**JAN**	**FEB**	**MAR**	**APR**	**MAY**	**JUN**	**JUL**	**AUG**	**SEP**	**OCT**	**NOV**	**DEC**	
Green Walls	0.40	0.64	0.90	8.5	7.6	7.8	8.8	8.8	8.1	8.5	8.5	7.6	8.0	7.8	6.9	Min./Day/Zone
Drip	**Number of Zones:**		8	**67.7**	**61.1**	**62.1**	**70.0**	**70.8**	**64.8**	**67.7**	**67.7**	**60.7**	**64.0**	**62.2**	**55.2**	**Total Min./Day**
Buffalo Grass	0.30	1.74	0.65	3.2	2.9	3.0	3.3	3.4	3.1	3.2	3.2	2.9	3.1	3.0	2.6	Min./Day/Zone
Spray	**Number of Zones:**		2	**6.5**	**5.8**	**5.9**	**6.7**	**6.8**	**6.2**	**6.5**	**6.5**	**5.8**	**6.1**	**5.9**	**5.3**	**Total Min./Day**
Tree	0.80	3.00	0.90	3.6	3.3	3.3	3.7	3.8	3.5	3.6	3.6	3.2	3.4	3.3	2.9	Min./Day/Zone
Bubbler	**Number of Zones:**		13	**47.0**	**42.4**	**43.1**	**48.5**	**49.1**	**44.9**	**47.0**	**47.0**	**42.1**	**44.4**	**43.1**	**38.3**	**Total Min./Day**
Shrubs	0.40	0.64	0.90	8.5	7.6	7.8	8.8	8.8	8.1	8.5	8.5	7.6	8.0	7.8	6.9	Min./Day/Zone
Drip	**Number of Zones:**		20	**169.4**	**152.8**	**155.2**	**175.0**	**176.9**	**162.0**	**169.4**	**169.4**	**151.7**	**159.9**	**155.6**	**138.0**	**Total Min./Day**
	Total Number of Zones:		**43**	291	262	266	300	303	278	291	291	260	274	267	237	Total Min./Day
	Total Controller Run Time in Hours:			**4.84**	**4.37**	**4.44**	**5.00**	**5.06**	**4.63**	**4.84**	**4.84**	**4.34**	**4.57**	**4.45**	**3.95**	**Total Hrs./Day**
				JAN	**FEB**	**MAR**	**APR**	**MAY**	**JUN**	**JUL**	**AUG**	**SEP**	**OCT**	**NOV**	**DEC**	

ValleyCrest Design-Build
24151 Ventura Boulevard
Calabasas, CA 91302
818 737 3169 ph
818 225 2338 fax
www.valleycrest.com

Project Name

Whole Foods In The Park
Malibu, CA 90265

Consultant

PROJECT COORDINATOR Marny Randall, 909 Euclid St. #6, Santa Monica, CA 90403, 310. 395. 2615 p.

ARCHITECTS Goldman Firth Rossi Architects, 26955 Pacific Coast Highway Suite A202 Malibu, CA 90265, 310.456.1831 p., 310.456.7690 f.

SURVEYOR M & M & Co., 16140 Roscoe Blvd. North Hills CA 91343, 818. 891. 8100 p., 818. 891. 9115 f.

CIVIL ENGINEER P.C.E.E. Inc., 23801 Calabasas Rd. #1020 Calabasas CA 91301, 818. 568. 5251 p., 818. 591. 8639 f.

LANDSCAPE ARCHITECT ValleyCrest, 24151 Ventura Blvd. Calabasas CA 91302, 818. 737. 3169 p., 818. 225. 2338 f., www.valleycrest.com

LIGHTING LightVision, 1213 S. Ogden Drive Los Angeles CA 90019, 323. 932. 0700 p., 323. 571. 0940

SOILS & GEOLOGY GeoConcepts, Inc., 14428 Hamlin St. #200 Van Nuys CA 91401, 818. 994. 8895 p., 818. 225. 2338 f., www.GeoConceptsInc.com

ARCHEOLOGY H.E.A.R.T., 8701 Lava Place West Hills CA 91304, 818. 340. 6676 p., 818. 340. 6676 f.

BIOLOGY Rachel Tierney, P.O. Box 1113 Santa Barbara CA 93102, 805. 957. 1100 p.

TRAFFIC STUDY Overland Traffic Consultants, Inc., 21031 Ventura Blvd. #206 Santa Clarita CA 91355, 661. 799. 8423 p., 661. 799. 8456 f.

ACOUSTICS (Noise Impact Study) Schaffer Acoustics, Inc., 869 Via de La Paz Ste. D Pacific Palisades, CA 90272, 310. 459. 6463 p., Mark Schaffer, P.E.

Registration

REGISTERED LANDSCAPE ARCHITECT — KURT P. BURG — 3250 — Signature — Date — Expires 4–30–__ — STATE OF CALIFORNIA

Sheet Title

IRRIGATION LEGEND AND NOTES

Date:	July 10, 2010
Project No.	177079
Drawn By:	DL
Checked By:	
Scale:	N.T.S.

Rev.	Date	Description
	05.05.10	Planning
	09.20.10	Planning Revision
	11.16.10	Planning Revision
	04.28.11	Planning Revision
1	07.12.11	Planning Revision
2	08.19.11	Planning Revision
	08.22.11	Planning Revision
	02.21.12	Planning Revision
	03.04.13	Revisions
	04.08.13	Revisions

Sheet No.

L6.2

NOT FOR CONSTRUCTION

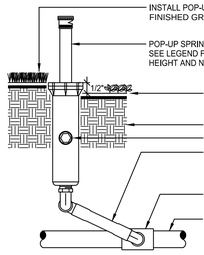

SECTION VIEW - N.T.S.

©copyright 2007 Sweeny & Associates, Inc.

NOTE:
INSTALL SPRINKLER HEADS 6" FROM PAVING EDGE IN SHRUB AND GROUND COVER AREAS.
INSTALL SPRINKLER HEADS 12" FROM THE FACE OF BUILDING WALLS OR WINDOWS.
INSTALL SPRINKLER HEADS 4" FROM PAVING EDGE IN TURF AREAS.

INSTALL SPRINKLER HEADS PLUMB. ADJUST SPRAYS OR NOZZLE STREAM TO COVER LANDSCAPE AREA WITHOUT OVERSPRAY ONTO PAVING, FENCES, WALLS OR BUILDINGS.

(A) POP–UP SPRINKLER

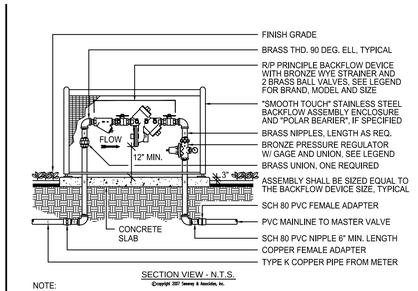

SECTION VIEW - N.T.S.

©copyright 2007 Sweeny & Associates, Inc.

NOTE:
CONCRETE SLAB SHALL BE MINIMUM 4" THICK, 18" WIDE AND EXTEND AT LEAST 8" PAST THE BACKFLOW ASSEMBLY PIPING. IF BACKFLOW ENCLOSURE IS SPECIFIED, THE CONCRETE SLAB SHALL BE THE SIZE REQUIRED BY THE MANUFACTURER.

(B) BACKFLOW DEVICE

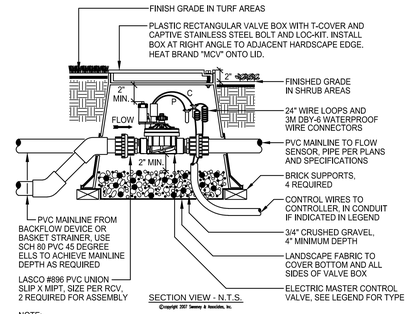

SECTION VIEW - N.T.S.

©copyright 2007 Sweeny & Associates, Inc.

NOTE:
USE STANDARD OPENINGS PROVIDED IN VALVE BOX FOR PIPE, DO NOT CUT BOX.

(C) MASTER CONTROL VALVE

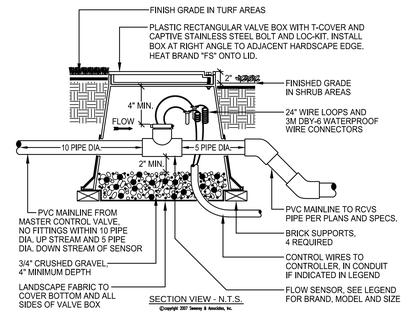

SECTION VIEW - N.T.S.

©copyright 2007 Sweeny & Associates, Inc.

NOTE:
USE STANDARD OPENINGS PROVIDED IN VALVE BOX FOR PIPE, DO NOT CUT BOX.

USE SCH 80 PVC 45 DEGREE ELLS TO ACHIEVE MAINLINE DEPTH AS REQUIRED.

(D) FLOW SENSOR

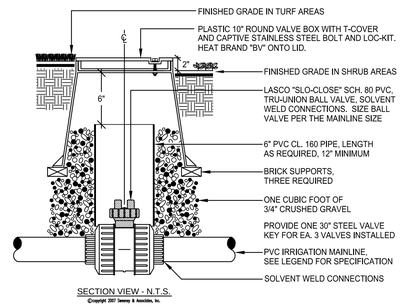

SECTION VIEW - N.T.S.

©copyright 2007 Sweeny & Associates, Inc.

(E) BALL VALVE

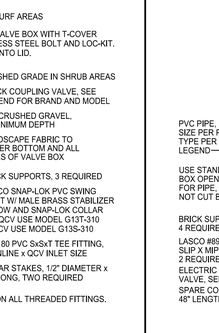

SECTION VIEW - N.T.S.

©copyright 2007 Sweeny & Associates, Inc.

NOTE:
USE AN APPROVED, NON-HARDENING, TEFLON ASSEMBLY PASTE ON ALL THREADED FITTINGS.

(F) QUICK COUPLER VALVE

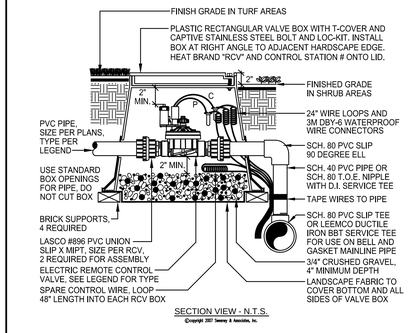

SECTION VIEW - N.T.S.

©copyright 2007 Sweeny & Associates, Inc.

(G) REMOTE CONTROL VALVE

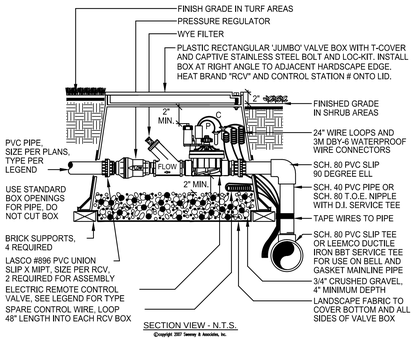

SECTION VIEW - N.T.S.

©copyright 2007 Sweeny & Associates, Inc.

(H) DRIP RCV ASSEMBLY

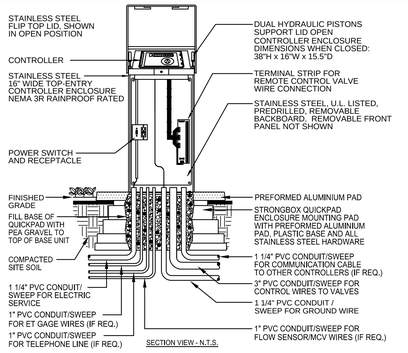

SECTION VIEW - N.T.S.

(I) CONTROLLER ENCLOSURE

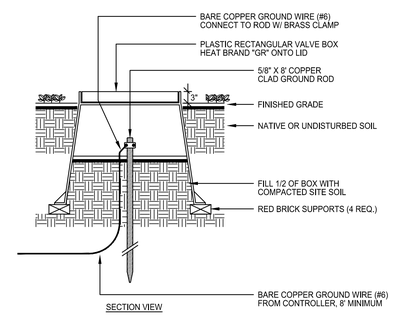

SECTION VIEW

(J) GROUND ROD INSTALLTION

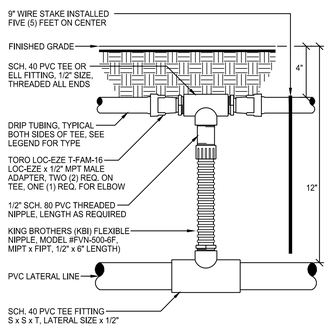

(K) DRIPLINE TUBING

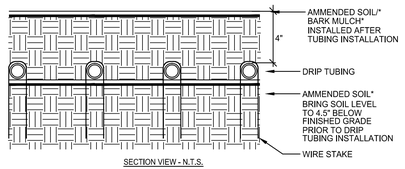

SECTION VIEW - N.T.S.

* AS PER LANDSCAPE DRAWINGS

RECOMMENDED INSTALLATION:

TO INSURE EVEN PARALLEL AND LEVEL TUBING ROWS IT IS RECOMMENDED THAT THE SOIL LEVEL IN THE PLANTER AREAS BE BROUGHT TO 4.5" BELOW FINISHED GRADE AND PROPERLY COMPACTED AS PER THE LANDSCAPED DRAWINGS PRIOR TO THE INSTALLATION OF THE TUBING.

INSTALL TUBING AS INDICATED ON THESE DRAWINGS AND SECURE TO GRADE USING WIRE HOOP STAKES AT 5 FEET ON CENTER SPACING.

BACKFILL FINAL 4.5" OF SOIL/BARK MULCH OVER THE TUBING AFTER INSTALLATION OF THE TUBING AND OBSERVATION BY THE OWNER'S AUTHORIZED REPRESENTATIVE.

(L) DRIPLINE CONNECTION(SECTION)

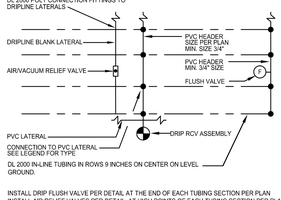

INSTALL DRIP FLUSH VALVE PER DETAIL AT THE END OF EACH TUBING SECTION PER PLAN
INSTALL AIR RELIEF VALVES PER DETAIL, AT HIGH POINTS OF EACH TUBING SECTION PER PLAN.
RUN AIR/VACUUM RELIEF BLANK TUBING LATERAL ALONG HIGH POINT OF MOUND OR BERM.
ATTACH ALL INLINE DRIP TUBING TO BLANK LATERAL. MORE THAN TWO RELIEF VALVES MAY NEED TO BE INSTALLED PER SECTION

(M) DRIPLINE CONNECTION(PLAN)

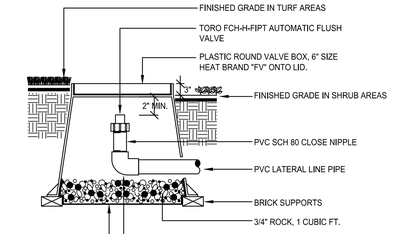

SECTION VIEW - N.T.S.

(N) DRIP FLUSH VALVE

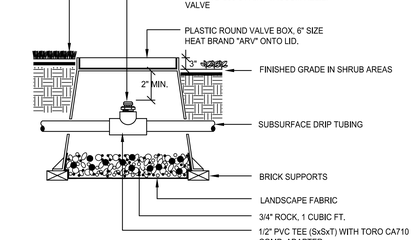

SECTION VIEW - N.T.S.

©copyright 2007 Sweeny & Associates, Inc.

(O) DRIP AIR RELIEF VALVE

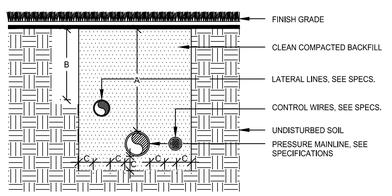

SECTION VIEW - N.T.S.

©copyright 2007 Sweeny & Associates, Inc.

DIMENSION	A	B	C
1/2" TO 2-1/2" IN SIZE	18"	12"	4"
3" TO 6" IN SIZE	24"		4"

(P) PIPE INSTALLATION

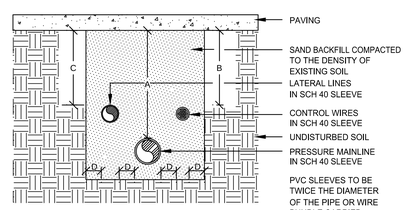

SECTION VIEW - N.T.S.

©copyright 2007 Sweeny & Associates, Inc.

DIMENSION	A	B	C	D
1 1/2" TO 6" IN SIZE	36"	24"	24"	4"

(Q) SLEEVE INSTALLATION

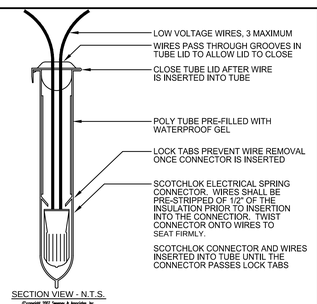

SECTION VIEW - N.T.S.

©copyright 2007 Sweeny & Associates, Inc.

NOTE:
WIRE CONNECTOR SHALL BE A 3M DBY-6 DIRECT BURY SPLICE KIT.

KIT SHALL INCLUDE A SCOTCHLOK Y SPRING CONNECTOR, A POLYPROPYLENE TUBE AND A WATERPROOF SEALING GEL. TUBE SHALL BE SUPPLIED PREFILLED WITH GEL.

DIRECT BURY SPLICE KIT SHALL BE USED TO ELECTRICALLY CONNECT 2 - 3 #14 OR 2 #12 PRE-STRIPPED COPPER WIRES. LARGER WIRES OR GREATER QUANTITIES OF WIRES SHALL REQUIRE A LARGER APPROVED WIRE CONNECTION.

(R) WIRE CONNECTION

ValleyCrest Design-Build
24151 Ventura Boulevard
Calabasas, CA 91302
818 737 3169 ph
818 225 2338 fax
www.valleycrest.com

Project Name

Whole Foods In The Park
Malibu, CA 90265

Consultant

PROJECT COORDINATOR	Manny Randall 909 Euclid St. #6 Santa Monica CA 90403 310. 395. 2615 p.
ARCHITECTS	Goldman Firth Rossi Architects 23805 Pacific Coast Highway Suite A202 Malibu, CA 90265 310.456.1831 310.456.7690 f.
SURVEYOR	M & M & Co. 16145 Roscoe Blvd. North Hills CA 91343 818. 891. 9100 p. 818. 891. 9115 f.
CIVIL ENGINEER	P.C.C.E. Inc. 23801 Calabasas Rd. #1020 Calabasas CA 91301 818. 568. 5251 p. 818. 591. 8639 f.
LANDSCAPE ARCHITECT	ValleyCrest 24151 Ventura Blvd. Calabasas, CA 91302 818. 737. 3169 p. 818. 225. 2338 f. www.valleycrest.com
LIGHTING	LightVision 1213 S. Ogden Drive Los Angeles CA 90019 323. 932. 0700 p. 323. 571. 0940 f.
SOILS & GEOLOGY	GeoConcepts, Inc. 14428 Hamlin St. #200 Van Nuys CA 91403 818. 994. 8895 p. 818. 225. 2338 f. www.GeoConceptsinc.com
ARCHEOLOGY	H.E.A.R.T. 8703 Lava Place West Hills CA 91304 818. 340. 6676 p. 818. 340. 6676 f.
BIOLOGY	Rachel Tierney P.O. Box 1113 Santa Barbara CA 93102 805. 967. 1100 p.
TRAFFIC STUDY	Overland Traffic Consultants, Inc. 27201 Turney Rd., #206 Santa Clarita CA 91355 661. 799. 8423 p. 661. 799. 8456 f.
ACOUSTICS (Noise Impact Study)	Schaffer Acoustics, Inc. 869 Via de La Paz Ste. D Pacific Palisades, CA 90272 310. 459. 6463 p. Mark Schaffer, P.E.

Registration

REGISTERED LANDSCAPE ARCHITECT
KURT P. BUSTIN
3250
Signature
Date
Expires 4-30-
STATE OF CALIFORNIA

Sheet Title

IRRIGATION DETAILS

Date:	July 10, 2010
Project No.	177079
Drawn By:	DL
Checked By:	
Scale:	N.T.S.

Rev.	Date	Description
	05.05.10	Planning
	09.20.10	Planning Revision
	11.16.10	Planning Revision
	04.28.11	Planning Revision
1	07.12.11	Planning Revision
2	08.19.11	Planning Revision
	08.22.11	Planning Revision
	02.21.12	Planning Revision
	03.04.13	Revisions

Sheet No.

L6.3

NOT FOR CONSTRUCTION

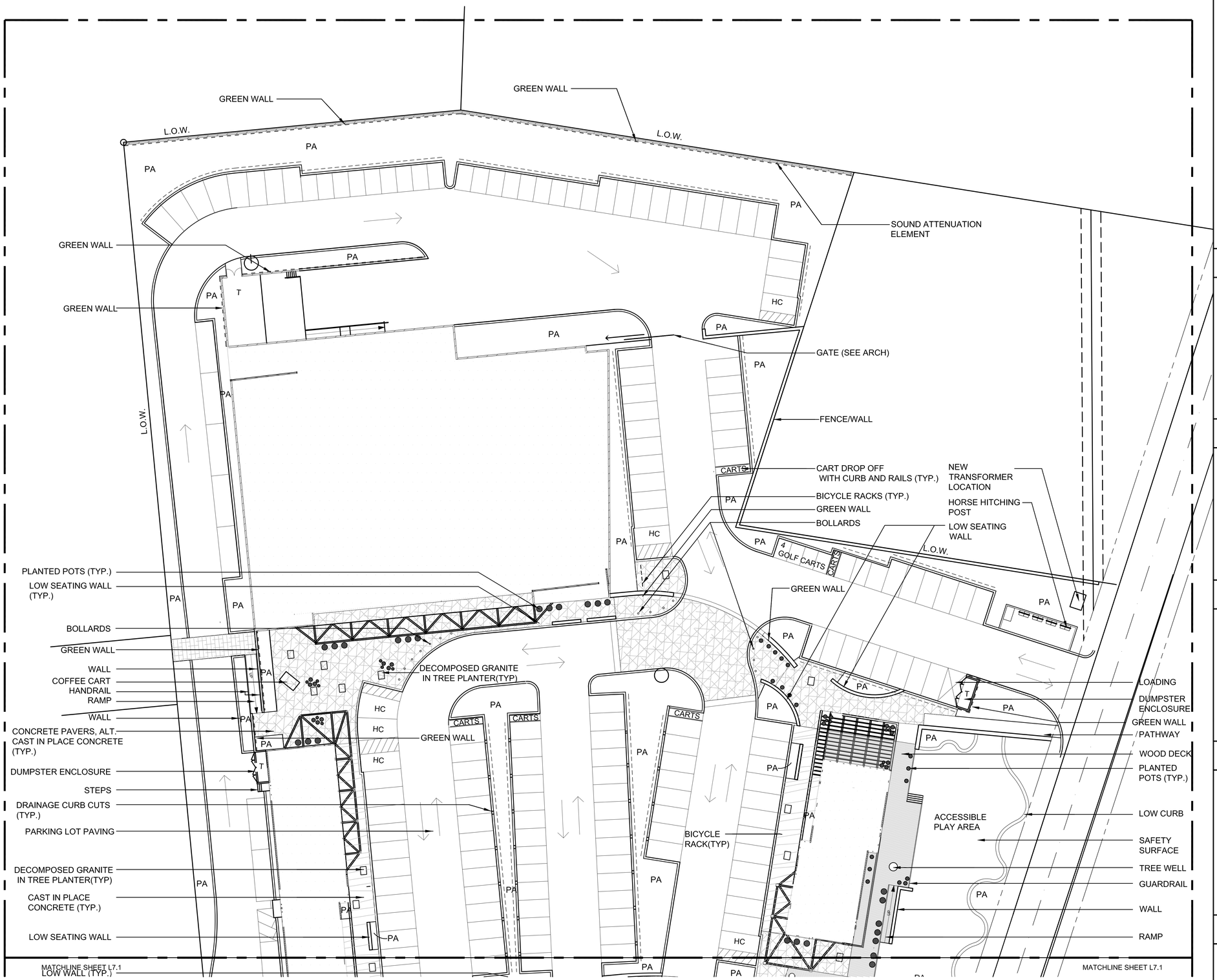

KEY NOTES

SHEET NOTES

GENERAL NOTES

1. ALL CONCRETE FLATWORK INSTALLED ADJACENT TO EXISTING CONCRETE FLATWORK SHALL JOIN EXISTING CONCRETE FLATWORK IN BOTH LINE AND GRADE UNLESS OTHERWISE NOTED ON PLANS.

ABBREVIATIONS

SC	SAW CUT JOINT
EJ	EXPANSION JOINT
CJ	COLD JOINT
TJ	TOOLED JOINT
PA	PLANTING AREA
TYP.	TYPICAL
PL	PROPERTY LINE
L.O.W.	LIMIT OF WORK
N.I.C.	NOT INCLUDED IN CONTRACT
HDR.	STEEL HEADER

PLAN LEGEND

- 0 / LXXX — DETAIL CALL-OUT
- 0 / LXXX — ELEVATION CALL-OUT
- 0 / LXXX — SECTION INDICATOR
- 0 / LXXX — DETAIL ENLARGEMENT

ValleyCrest Design-Build

24151 Ventura Boulevard
Calabasas, CA 91302
818 737 3169 ph
818 225 2338 fax
www.valleycrest.com

Project Name

Whole Foods In The Park

Malibu, CA 90265

Consultant

PROJECT COORDINATOR	Merny Randall 909 Euclid St. #6 Santa Monica CA 90403 310. 395. 2615 p.
ARCHITECTS	Goldman Firth Rossi Architects 24955 Pacific Coast Highway Suite A202 Malibu, CA 90265 310.456.1831 p. 310.456.7690 f.
SURVEYOR	M & M & Co. 16145 Roscoe Blvd. North Hills CA 91343 818. 891. 9100 p. 818. 891. 9115 f.
CIVIL ENGINEER	P.C.C.E. Inc. 23801 Calabasas Rd. #1020 Calabasas CA 91301 818. 568. 5251 p. 818. 591. 9639 f.
LANDSCAPE ARCHITECT	ValleyCrest 24151 Ventura Blvd. Calabasas CA 91302 818. 737. 3169 p. 818. 225. 2338 f. www.valleycrest.com
LIGHTING	LightVision 1213 S. Ogden Drive Los Angeles CA 90019 323. 932. 0700 p. 323. 571. 0940
SOILS & GEOLOGY	GeoConcepts, Inc. 14428 Hamlin St. #200 Van Nuys CA 91401 818. 994. 8895 p. 818. 225. 2338 f. www.GeoConceptsinc.com
ARCHEOLOGY	H.E.A.R.T. 8701 Lava Place West Hills CA 91304 818. 340. 6676 p. 818. 340. 6676 f.
BIOLOGY	Rachel Tierney P.O. Box 1113 Santa Barbara CA 93102 805. 957. 1100 p.
TRAFFIC STUDY	Overland Traffic Consultants, Inc. 27201 Tourney Rd., #206 Santa Clarita CA 91355 661. 799. 8443 p. 661. 799. 8456 f.
ACOUSTICS (Noise Impact Study)	Schaffer Acoustics, Inc. 869 Via de La Paz Ste. D Pacific Palisades, CA 90272 310. 459. 9463 p. Mark Schaffer, P.E.

Registration

REGISTERED LANDSCAPE ARCHITECT
KURT P. BUSH
3250
Signature
Date
Expires 4-30-14
STATE OF CALIFORNIA

Sheet Title

HARDSCAPE PLAN

Date:	July 10, 2010
Project No.	177079
Drawn By:	DL
Checked By:	
Scale:	1" = 20'-0"

Rev.	Date	Description
	05.05.10	Planning
	09.20.10	Planning Revision
	11.16.10	Planning Revision
	04.28.11	Planning Revision
1	07.12.11	Planning Revision
2	08.19.11	Planning Revision
	08.22.11	Planning Revision
	02.21.12	Planning Revision
	03.04.13	Revisions

Sheet No.

L7.0

NOT FOR CONSTRUCTION

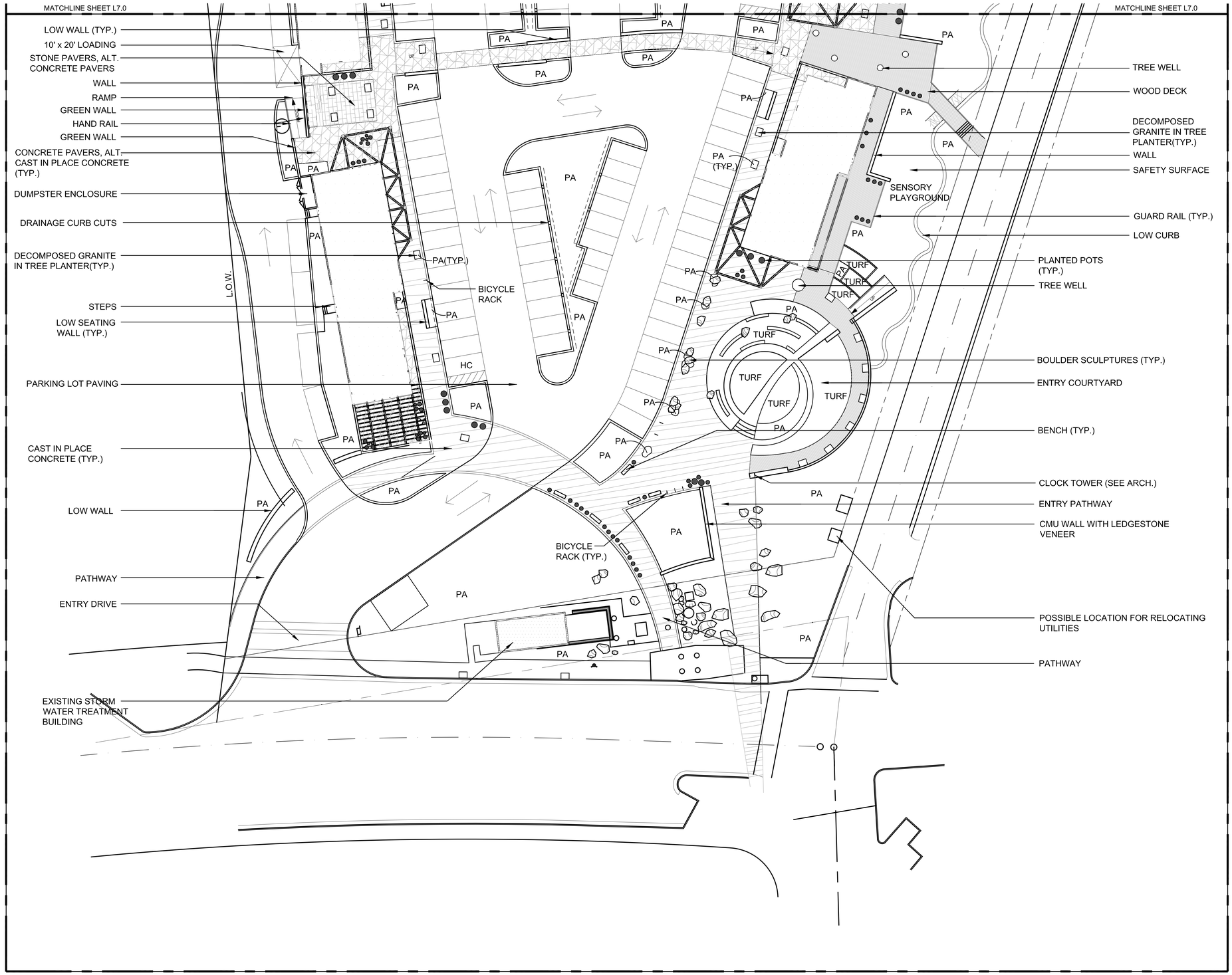

KEY NOTES

SHEET NOTES

GENERAL NOTES

1. ALL CONCRETE FLATWORK INSTALLED ADJACENT TO EXISTING CONCRETE FLATWORK SHALL JOIN EXISTING CONCRETE FLATWORK IN BOTH LINE AND GRADE UNLESS OTHERWISE NOTED ON PLANS.

ABBREVIATIONS

SC	SAW CUT JOINT
EJ	EXPANSION JOINT
CJ	COLD JOINT
TJ	TOOLED JOINT
PA	PLANTING AREA
TYP.	TYPICAL
PL	PROPERTY LINE
L.O.W.	LIMIT OF WORK
N.I.C.	NOT INCLUDED IN CONTRACT
HDR.	STEEL HEADER

PLAN LEGEND

- 0 / LXXX — DETAIL CALL-OUT
- 0 / LXXX — ELEVATION CALL-OUT
- 0 / LXXX — SECTION INDICATOR
- 0 / LXXX — DETAIL ENLARGEMENT

ValleyCrest Design-Build

24151 Ventura Boulevard
Calabasas, CA 91302
818 737 3169 ph
818 225 2338 fax
www.valleycrest.com

Project Name

Whole Foods In The Park

Malibu, CA 90265

Consultant

PROJECT COORDINATOR	Merny Randall 909 Euclid St. #6 Santa Monica CA 90403 310. 395. 2615 p.
ARCHITECTS	Goldman Firth Rossi Architects 24955 Pacific Coast Highway Suite A202 Malibu, CA 90265 310.456.1831 p. 310.456.7690 f.
SURVEYOR	M & M & Co. 18145 Roscoe Blvd. North Hills CA 91343 818. 891. 9100 p. 818. 891. 9115 f.
CIVIL ENGINEER	P.C.C.E. Inc. 23801 Calabasas Rd. #1020 Calabasas CA. 91301 818. 568. 5251 p. 818. 591. 9939 f.
LANDSCAPE ARCHITECT	ValleyCrest 24151 Ventura Blvd. Calabasas CA 91302 818. 737. 3169 p. 818. 225. 2338 f. www.valleycrest.com
LIGHTING	LightVision 1213 S. Ogden Drive Los Angeles CA 90019 323. 932. 0700 p. 323. 571. 5940
SOILS & GEOLOGY	GeoConcepts, Inc. 14428 Hamlin St. #200 Van Nuys CA 91401 818. 994. 8595 p. 818. 225. 2335 f. www.GeoConceptsinc.com
ARCHEOLOGY	H.E.A.R.T. 8701 Lava Place West Hills CA 91304 818. 340. 6676 p. 818. 340. 6676 f.
BIOLOGY	Rachel Tierney P.O. Box 1113 Santa Barbara CA 93102 805. 957. 1100 p.
TRAFFIC STUDY	Overland Traffic Consultants, Inc. 27201 Turney Rd. #206 Santa Clarita CA 91355 661. 799. 8453 p. 661. 799. 8456 f.
ACOUSTICS (Noise Impact Study)	Schaffer Acoustics, Inc. 869 Via de La Paz Ste. D Pacific Palisades, CA 90272 310. 459. 6463 p. Mark Schaffer, P.E.

Registration

REGISTERED LANDSCAPE ARCHITECT — KURT P. BURTON — 3250 — Signature — Date — Expires 4-30-13 — STATE OF CALIFORNIA

Sheet Title

HARDSCAPE PLAN

Date:	July 10, 2010
Project No.	177079
Drawn By:	DL
Checked By:	
Scale:	1" = 20'-0"

Rev.	Date	Description
	05.05.10	Planning
	09.20.10	Planning Revision
	11.16.10	Planning Revision
	04.28.11	Planning Revision
1	07.12.11	Planning Revision
2	08.19.11	Planning Revision
	08.22.11	Planning Revision
	02.21.12	Planning Revision
	03.04.13	Revisions

Sheet No.

L7.1

NOT FOR CONSTRUCTION

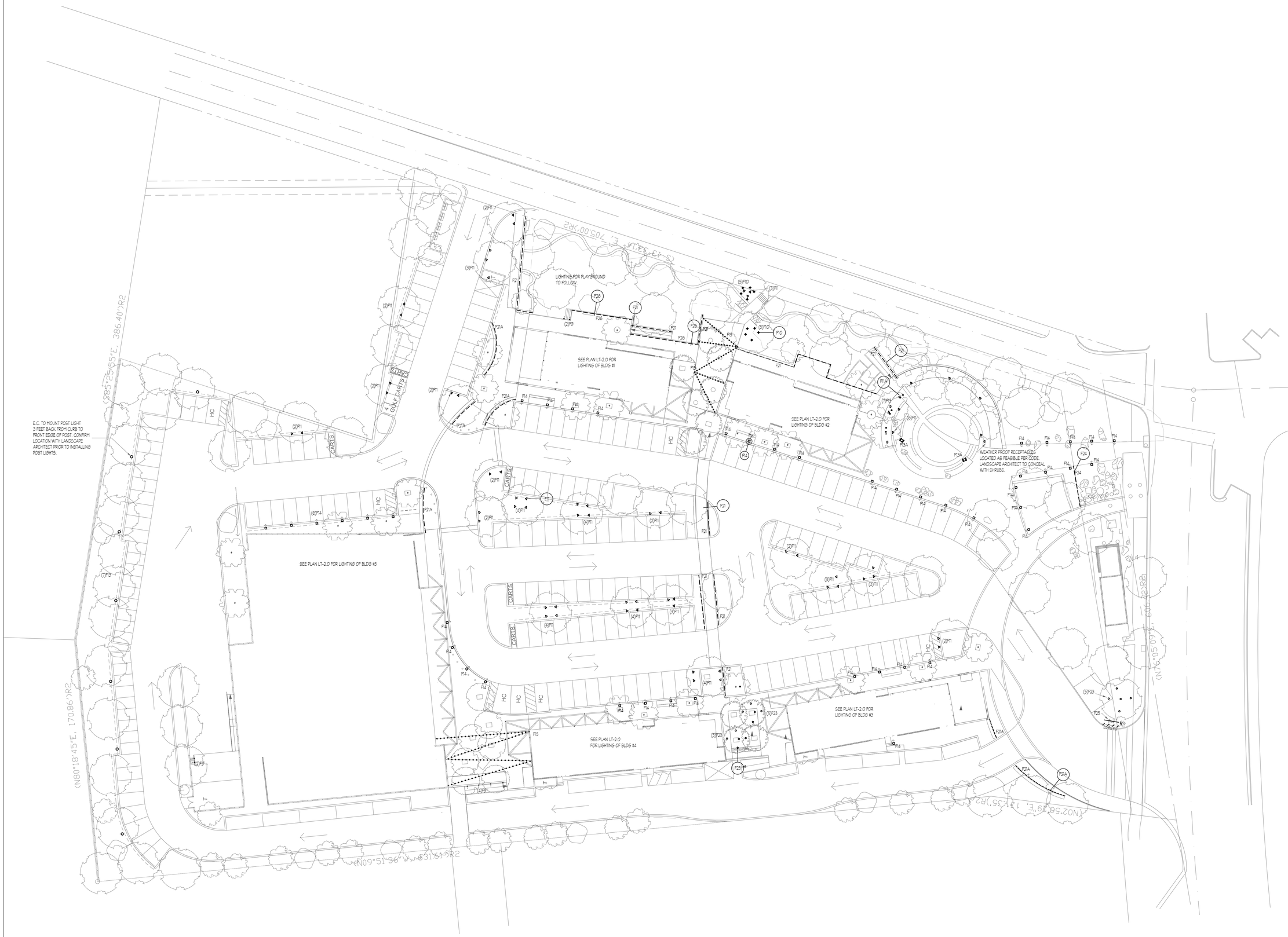

LIGHTVISION

ARCHITECTURAL LIGHTING DESIGN

4700 SUTTON ST. SHERMAN OAKS, CALIFORNIA 91403 C 1 5 7 6 1 3 7 0 0

462 1ST CANYON RD. LAFAYETTE, COLORADO 80026 T 720 482 0700

W W W . L I G H T V I S I O N . N E T

LEGEND

- RECESSED STEP LIGHT
- TREE MOUNTED FLOODLIGHT
- POST W/ THEATRICAL FIXTURES
- BOLLARD
- TRELLIS MOUNTED DOWNLIGHT
- TREE HANGING CABLE LIGHTS
- LINEAR FIXTURE
- POST LIGHT
- HANGING LANTERN
- WEATHER PROOF RECEPTACLE
- TREE HANGING LANTERNS 'PINHOLES'

WHOLE FOODS IN THE PARK

22483 PACIFIC COAST HIGHWAY
MALIBU CA, 90265

SITE LIGHTING PLAN

REVISIONS

	Date
1	03.04.13
2	04.08.13

LT-1.0

Job No.

DATE: 03.04.13

SCALE: 1"=20'

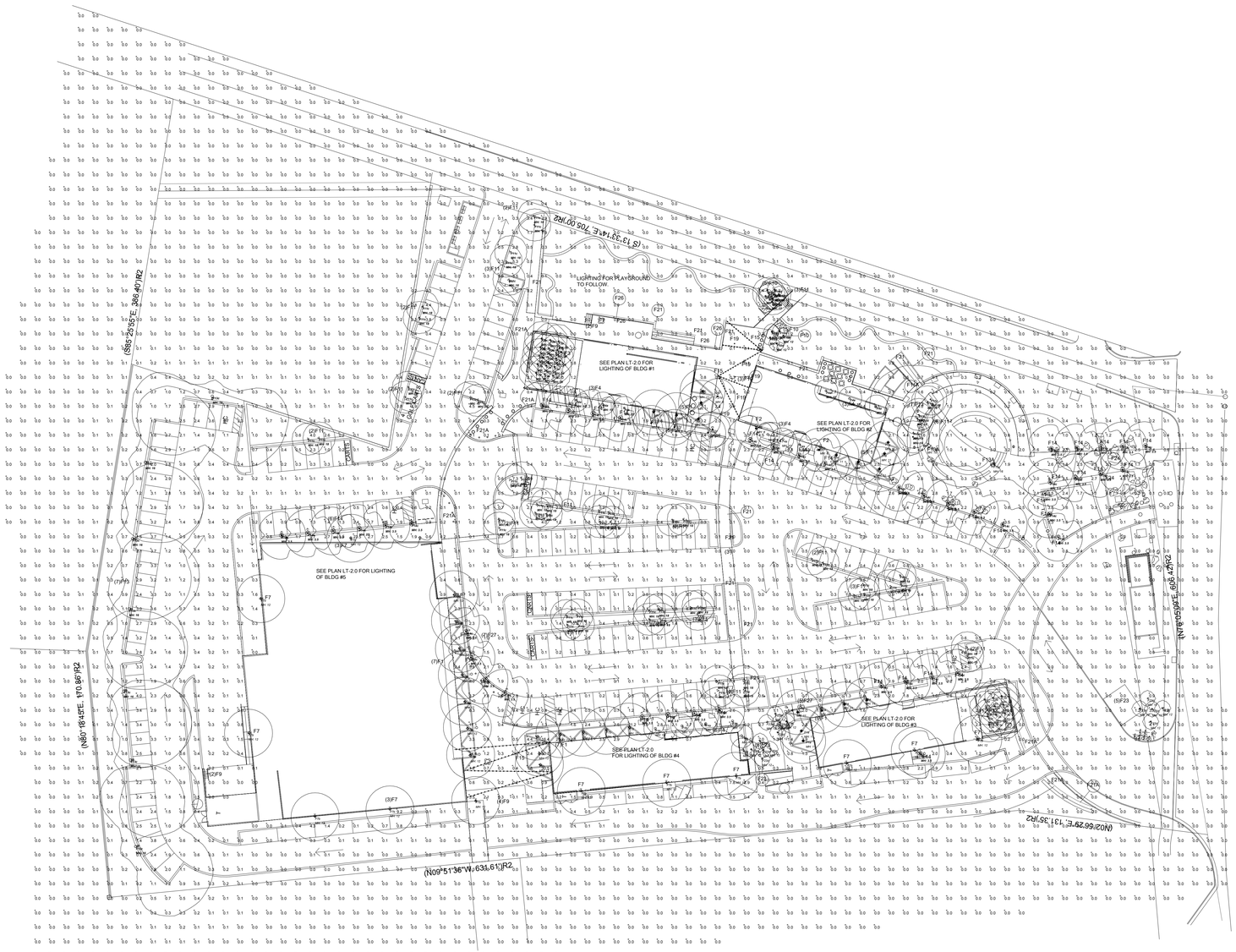

PHOTOMETRIC PLAN

NO SCALE

Outdoor Luminaire Schedule

Symbol	Qty	Label	Description	Arrangement	Arm	Lumens/Lamp	LLF	Filename
	16	F1a	UCS-ANG-12LED-BW 5100K	SINGLE	2	N.A.	0.850	UCS-ANG-12LED-BW.ies
	2	F2a	UCS-ANG-12LED-BW 5100K	SINGLE	2	N.A.	0.850	UCS-ANG-12LED-BW.ies
	27	F3a	20835 G50MR16/CNFL25°-EXZ	SINGLE	0	800	0.900	20835.ies
	15	F4a	17872 50PAR30/HFL25° 130V	SINGLE	0	610	0.900	17872.ies
	26	F7b	12745 MR70/FMW/FL	SINGLE	0	3700	0.720	12745.ies
	10	F10d	AXOI 17872 50PAR30/HFL25° 130V	SINGLE	0	210	0.900	17872.ies
	61	F11c	20835 G50MR16/CNFL25°-EXZ	SINGLE	0	800	0.900	20835.ies
	9	F13c	AR3-12GLED-4200K	SINGLE	1.5	N.A.	0.850	AR3-12GL4K.IES
	44	F14c	VBN 42	SINGLE	0	5600	0.720	VBN.IES
	15	F23d	AXOI 17872 50PAR30/HFL25° 130V	SINGLE	0	210	0.900	17872.ies
	5	F27d	CGU-10-1B	SINGLE	1.5	1250	0.850	H-CGU-10-1B 42W CFL.IES

Luminaire Location Summary

LumNo	Label	X	Y	Orient	Tilt
1	F11c	6191	5406.25	0	0
2	F11c	6191.5	5400	0	0
3	F11c	6175	5391.5	0	0
4	F11c	6171.75	5375	0	0
5	F11c	6173.75	5362.5	0	0
6	F10d	6357.5	5355.25	0	0
7	F10d	6352.25	5354.75	0	0
8	F11c	6353.25	5352.75	0	0
9	F11c	6357.5	5362.25	0	0
10	F10d	6360.5	5352.25	0	0
11	F10d	6351.5	5350.5	0	0
12	F11c	6355.75	5349	0	0
13	F10d	6355.5	5346.75	0	0
14	F11c	6114	5343.5	0	0
15	F11c	6111.75	5336	0	0
16	F10d	6361	5326.5	0	0
17	F10d	6355.25	5326.25	0	0
18	F10d	6363.5	5323.5	0	0
19	F10d	6364	5322.25	0	0
20	F3a	6196.25	5321.5	0	0
21	F3a	6320.25	5320.5	0	0
22	F3a	6308	5319.5	0	0
23	F10d	6358.75	5318	0	0
24	F3a	6195.5	5315.5	0	0
25	F3a	6201.5	5314.5	0	0
26	F3a	6307.25	5313.5	0	0
27	F3a	6194.75	5309.75	0	0
28	F3a	6300.75	5308.75	0	0
29	F3a	6206.5	5307.75	0	0
30	F3a	6193.5	5303.75	0	0
31	F3a	6199.5	5302.75	0	0
32	F3a	6205.25	5301.75	0	0
33	F3a	6192.5	5297.75	0	0
34	F3a	6198.5	5296.75	0	0
35	F3a	6304.25	5295.75	0	0
36	F11c	6104.25	5297.75	0	0
37	F1a	6305.5	5285.25	355.236	0
38	F4a	6393	5285.25	0	0
39	F27d	6316.5	5282	243.74	0
40	F13c	5969	5281.5	260.949	0
41	F11c	6102.5	5281	0	0
42	F11c	6146.75	5280.75	0	0
43	F4a	6409.5	5280.25	0	0
44	F11c	6466.25	5279.75	0	0
45	F4a	6320.25	5279	0	0
46	F11c	6152.25	5278.75	0	0
47	F11c	6463	5277.75	0	0
48	F1a	6304.5	5277.25	355.236	0
49	F4a	6238.75	5276.5	0	0
50	F14c	6196.75	5275.5	0	0
51	F4a	6427.75	5274.5	0	0
52	F4a	6253.5	5273.5	0	0
53	F1a	6274.25	5272.5	258.69	0
54	F14c	6214.75	5272	0	0
55	F1a	6290	5270.5	258.69	0
56	F14c	6231.75	5269.75	0	0
57	F11c	6457	5269	0	0
58	F14c	6350.75	5266.75	0	0
59	F11c	6456.75	5266.5	0	0
60	F1a	6302.5	5266	355.236	0
61	F27d	6272.25	5264.5	263.501	0
62	F27d	6288.25	5261.75	263.29	0
63	F3a	6345.25	5261.25	249.839	0
64	F27d	6313	5258.75	301.085	0
65	F27d	6311.5	5258	281.469	0
66	F11c	6453.25	5256.75	0	0
67	F4a	6353	5255.75	0	0
68	F11c	6453	5253.5	0	0
69	F11c	6042.5	5252.75	0	0
70	F11c	6035	5252	0	0
71	F14c	6340.5	5251.75	0	0
72	F4a	6362.5	5251.75	0	0
73	F1a	6433.75	5249.5	0	0
74	F4a	6374.75	5248.25	0	0
75	F14c	6612.5	5247.5	0	0
76	F14c	6597.75	5247.25	0	0
77	F14c	6356.5	5247	0	0
78	F23c	6462.75	5247	169.271	0
79	F14c	6583	5246.75	0	0
80	F3a	6388.75	5246.5	251.565	0
81	F14c	6566.25	5246	0	0
82	F14c	6346.5	5245.5	0	0
83	F1a	6431.25	5241.75	0	0
84	F14c	6374.25	5241	0	0
85	F1a	6308	5240.75	0	0
86	F13c	5922.5	5236.25	350.707	0
87	F1a	6413	5236.25	0	0
88	F14c	6392	5235.5	0	0
89	F13c	6026.5	5234	71.565	0
90	F1a	6427.75	5231.25	0	0
91	F14c	6587.75	5230.75	0	0
92	F14c	6582.5	5228.25	0	0
93	F11c	6182.25	5225.25	0	0
94	F14c	6565.25	5225.25	0	0
95	F11c	6175.25	5224	0	0
96	F14c	6547.75	5222.25	0	0
97	F14c	6443.25	5218.75	0	0
98	F14c	6544.25	5214.5	0	0
99	F14c	6460.5	5213	0	0
100	F14c	6477.5	5207.75	0	0
101	F11c	6193.25	5207.25	0	0
102	F11c	6199.75	5206.75	0	0
103	F11c	6235.75	5202.5	0	0
104	F14c	6468.25	5202	0	0
105	F11c	6242.25	5201.75	0	0
106	F11c	6192	5201.25	0	0
107	F11c	6199.5	5200.5	0	0
108	F14c	6547.5	5200.25	0	0
109	F11c	6156.75	5197	0	0
110	F11c	6294.25	5196.5	0	0
111	F11c	6287	5196	0	0
112	F11c	6236.5	5195	0	0
113	F11c	6244.25	5194.5	0	0
114	F14c	6106.5	5192.5	0	0
115	F14c	6515	5193	0	0

Luminaire Location Summary

LumNo	Label	X	Y	Orient	Tilt
116	F14c	6088.5	5192.5	0	0
117	F11c	6187.25	5190.5	0	0
118	F14c	6072.25	5190.25	0	0
119	F14c	6052.25	5188.5	0	0
120	F14c	6034.75	5187	0	0
121	F14c	6016.5	5185.5	0	0
122	F14c	6553.25	5184.25	0	0
123	F7b	6004.5	5183.5	0	0
124	F13c	5913.75	5183.25	350.707	0
125	F11c	6383.25	5168.25	0	0
126	F11c	6360.75	5166.5	0	0
127	F11c	6444	5157.75	0	0
128	F11c	6418.25	5152.25	0	0
129	F11c	6444.75	5151.75	0	0
130	F11c	6437.25	5150.75	0	0
131	F11c	6419	5145.25	0	0
132	F7b	6135.5	5144.5	0	0
133	F11c	6412.25	5144.5	0	0
134	F7b	6002.25	5141.75	0	0
135	F11c	6304.5	5136.5	0	0
136	F11c	6299	5136.25	0	0
137	F13c	5911.25	5134.75	350.707	0
138	F11c	6277.5	5134.25	0	0
139	F11c	6270.75	5133.75	0	0
140	F11c	6304.25	5131	0	0
141	F11c	6220.75	5130.5	0	0
142	F11c	6213.5	5130	0	0
143	F11c	6278.25	5127.75	0	0
144	F11c	6210.75	5127.5	0	0
145	F7b	6136.75	5126.5	0	0
146	F11c	6214	5123.75	0	0
147	F11c	6221.75	5123.75	0	0
148	F14c	6144	5119	0	0
149	F11c	6490.5	5107.75	0	0
150	F7b	6139.5	5107.25	0	0
151	F11c	6490.75	5102	0	0
152	F14c	6147.25	5101	0	0
153	F14c	6464	5090.25	0	0
154	F14c	6141.5	5089	0	0
155	F14c	6466	5087.5	0	0
156	F14c	6136.25	5085.5	0	0
157	F11c	6318	5084.5	0	0
158	F11c	6320.75	5084.5	0	0
159	F14c	6448.25	5084.25	0	0
160	F14c	6431	5081.5	0	0
161	F11c	6335.75	5078.75	0	0
162	F13c	5907.5	5078.25	5.451	0
163	F11c	6318.75	5078	0	0
164	F14c	6170.5	5076.5	0	0
165	F3a	6314.25	5074.5	0	0
166	F1a	6420.25	5073.5	290.556	0
167	F3a	6308.25	5073.25	0	0
168	F23d	6615	5072.75	0	0
169	F3a	6302.5	5072.5	0	0
170	F7b	6143	5070.75	0	0
171	F1a	6405	5070.5	290.556	0
172	F3a	6315.5	5068.75	0	0
173	F3a	6309.5	5067.5	0	0
174	F1a	6389.25	5066.25	290.556	0
175	F3a	6303.75	5066.25	0	0
176	F23d	6625.5	5066	0	0
177	F23d	6609.75	5065.75	0	0
178	F23d	6618.25	5065.5	0	0
179	F1a	6372.5	5065.25	290.556	0
180	F14c	6319.75	5064.25	0	0
181	F3a	6316.5	5062.75	0	0
182	F14c	6302	5062.5	0	0
183	F23d	6357.75	5062.25	0	0
184	F14c	6283.5	5061.5	0	0
185	F3a	6310.5	5061.5	0	0
186	F3a	6504.75	5060.25	0	0
187	F14c	6265.75	5060	0	0
188	F23d	6365.5	5057	0	0
189	F3a	6317.25	5057	0	0
190	F4a	6328.25	5056.75	0	0
191	F23d	6617.25	5056.75	0	0
192	F23d	6361.75	5056.25	0	0
193	F23d	6360.75	5056.25	0	0
194	F3a	6511.25	5055.75	0	0
195	F4a	6309.75	5055.25	0	0
196	F3a	6505.5	5054.5	0	0
197	F4a	6293.5	5053.75	0	0
198	F7b	6296.5	5053	0	0
199	F7b	6145	5052.75	0	0
200	F7b	6270	5051.75	0	0
201	F7b	6241	5050.75	0	0
202	F1a	6377.75	5050.75	190.235	0
203	F7b	6224.5	5049.5	0	0
204	F23d	6269.5	5049.25	0	0
205	F7b	5993.75	5048.75	0	0
206	F7b	6209	5048.5	0	0
207	F7b	6192.25	5046.75	0	0
208	F4a	6334.75	5046.75	0	0
209	F7b	6467.75	5044.75	0	0
210	F1a	6379	5043.75	190.235	0
211	F23d	6347.25	5043.25	0	0
212	F23d	6341.25	5037.75	0	0
213	F23d	6354.25	5037.75	0	0
214	F4a	6335.5	5037.5	0	0
215	F23d	6349.5	5037.25	0	0
216	F7b	6464.5	5036.5	0	0
217	F7b	6194.5	5035.75	0	0
218	F14c	6458.5	5034	0	0
219	F7b	6147.25	5033.75	0	0
220	F23d	6348.75	5031	0	0
221	F13c	5912.25	5030.25	5.451	0
222	F7b	6407.5	5027.75	0	0
223	F7b	6194.75	5027.25	0	0
224	F7b	6330.5	5019	0	0
225	F7b	6282.75	5014.25	0	0
226	F7b	6223.75	5008.5	0	0
227	F7b	6150.75	5002.25	0	0
228	F7b	6091.5	4995.75	0	0
229	F7b	6039.75	4991	0	0
230	F13c	5916	4970.25	22.527	0

TOTAL LIGHTING CONCEPTS
733 E. SAN BERNARDINO RD. COVINA, CA. 91723
PH# 626-966-1611, FAX 622-332-5026 www.tlca.com

PROJECT: *Whole Foods Malibu*

CLIENT: *XXX*

SCALE: *FEET* | FILE: *tlc whole foods 00.adm*

DATE: *04/10/2013* | SALES PERSON: *Bob Mitchell*

THESE DRAWINGS ARE FOR CONCEPTUAL USE ONLY AND ARE NOT INTENDED FOR CONSTRUCTION. VALUES REPRESENTED ARE AN APPROXIMATION GENERATED FORM DATA SUPPLIED BY LAMP MFG. AND TESTING LABS.

LIGHTVISION
ARCHITECTURAL LIGHTING DESIGN
11725 SUTTON ST SHERMAN OAKS CA (818)763-1400 C (310)963-2700
14272 TEST CANYON RD LAFAYETTE COLORADO 80026 T (909)962-2789

WHOLE FOODS IN THE PARK

22483 PACIFIC COAST HIGHWAY
MALIBU CA, 90265

PHOTOMETRIC PLAN

REVISIONS

	Date
1	03.04.13
2	04.08.13
3	
4	

Job No.

LT-I.I

DATE 03.04.13

SCALE

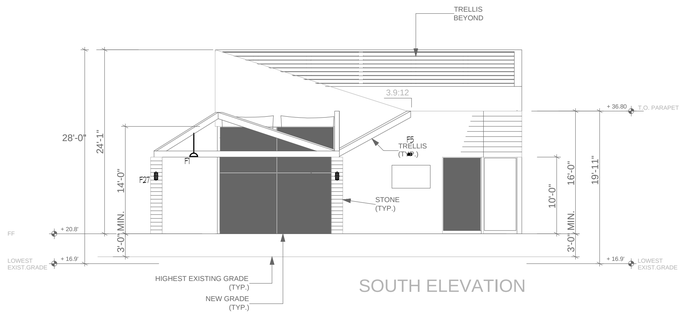

SOUTH ELEVATION

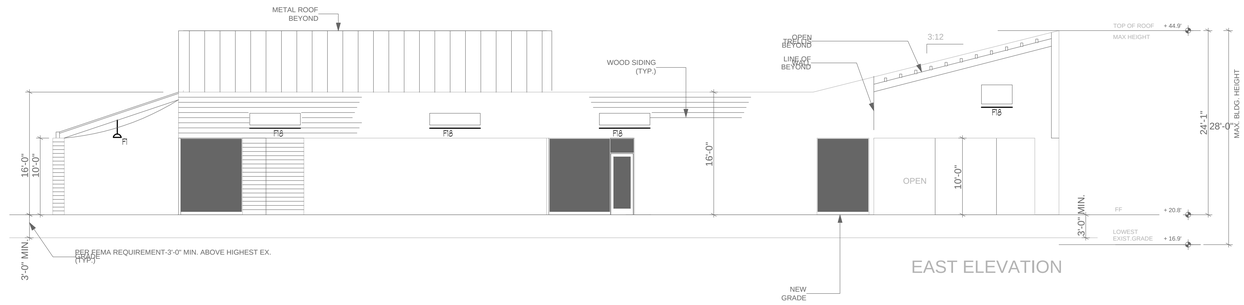

EAST ELEVATION

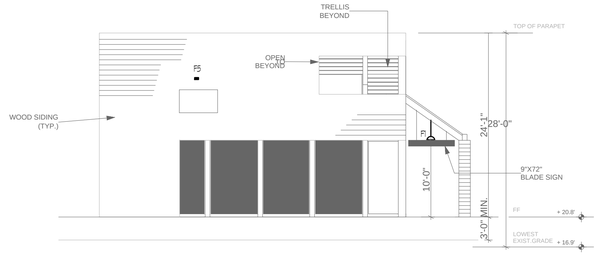

NORTH ELEVATION

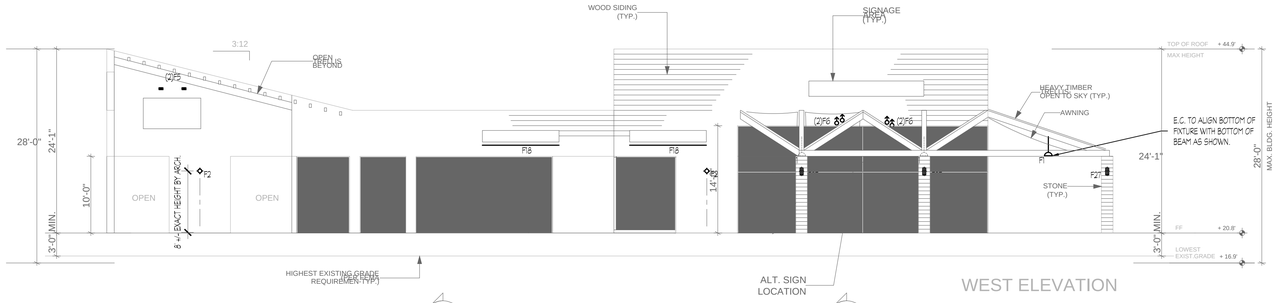

WEST ELEVATION

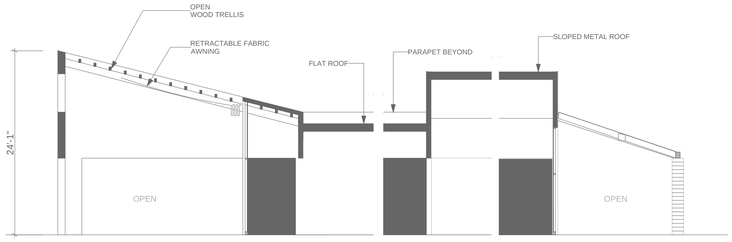

SECTION - A

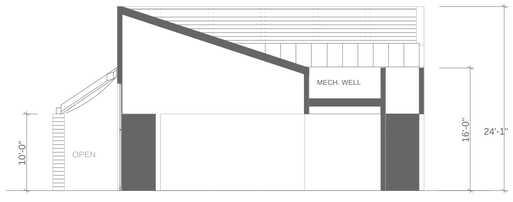

SECTION - B

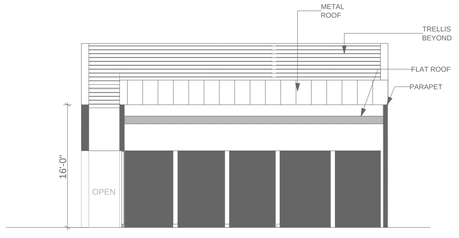

SECTION - C

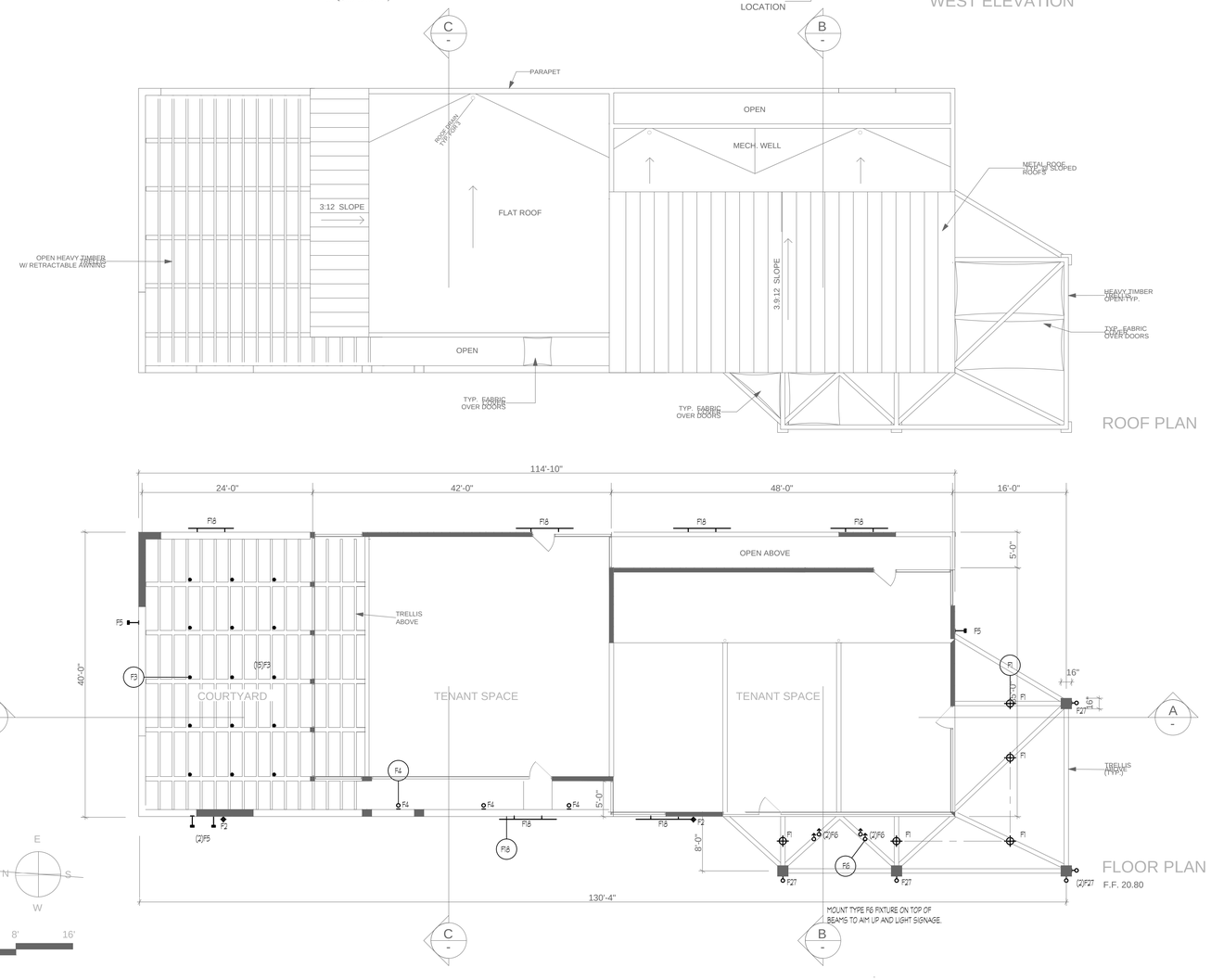

ROOF PLAN

FLOOR PLAN
F.F. 20.80

LIGHTVISION
ARCHITECTURAL LIGHTING DESIGN

+1(916)771(0) SHERWOOD, CALIFORNIA 94903 C (510) 963.1500
1 KENTFIELD HOSPITAL DRIVE, SUITE 202 T. 1.800.617.8570
W W W . L I G H T V I S I O N . N E T

LEGEND

PLAN ELEVATION

- PENDANT
- WALL MOUNTED FLOODLIGHT
- TRELLIS MOUNTED DOWNLIGHT
- WALL MOUNTED DOWNLIGHT
- WALL MOUNTED SIGN LIGHT
- BEAM MOUNTED LIGHT
- WALL MOUNTED FLOOD LIGHT
- LINEAR SIGN LIGHT
- SCONCE

WHOLE FOODS IN THE PARK

22483 PACIFIC COAST HIGHWAY
MALIBU CA, 90265

BLDG 1 - LIGHTING PLAN & ELEVATIONS

REVISIONS

	Date
1	03.04.13
2	04.08.13

LT-2.0

Job No.
DATE 6.25.10
SCALE 1/8" = 1'-0"

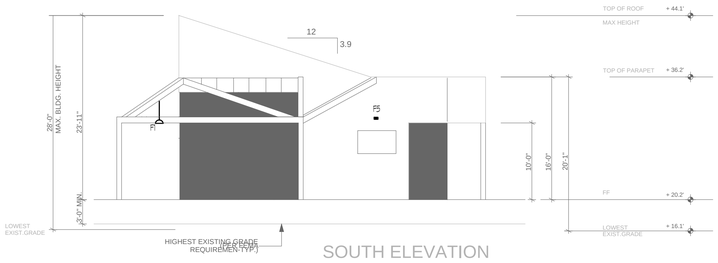

SOUTH ELEVATION

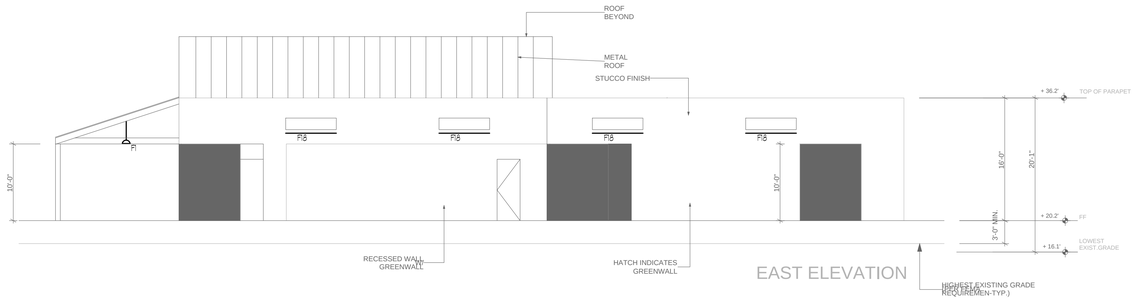

EAST ELEVATION

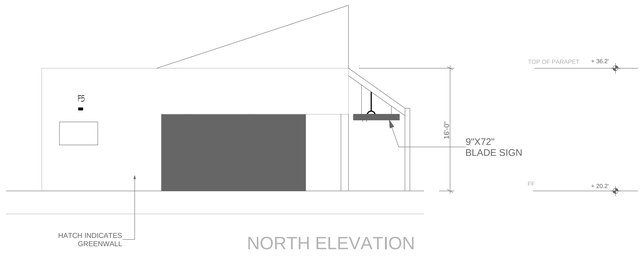

NORTH ELEVATION

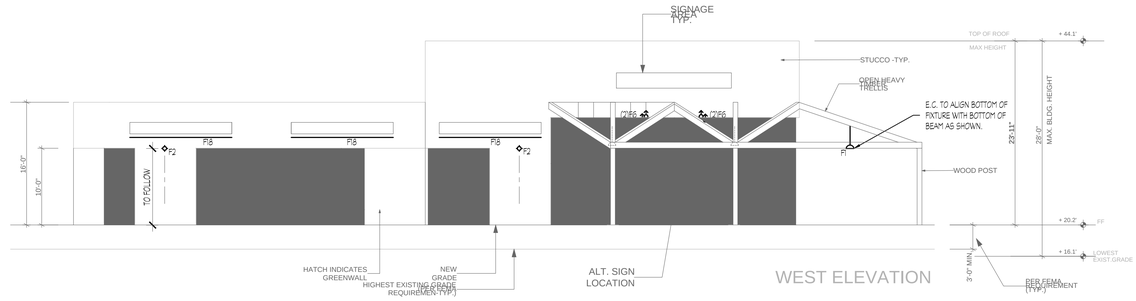

WEST ELEVATION

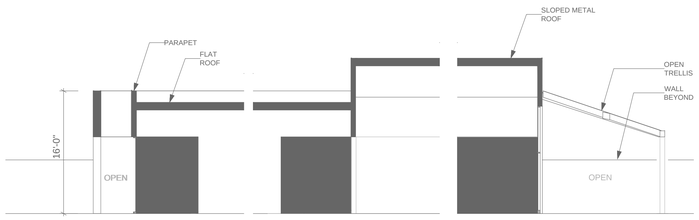

SECTION - A

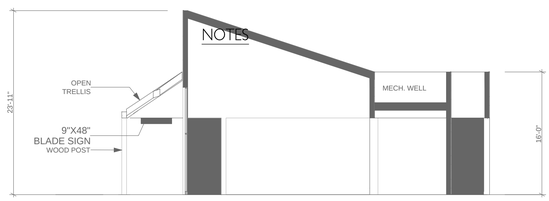

SECTION - B

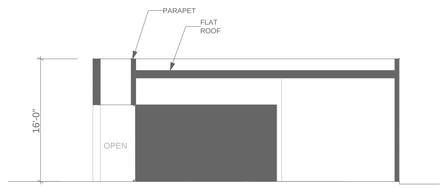

SECTION - C

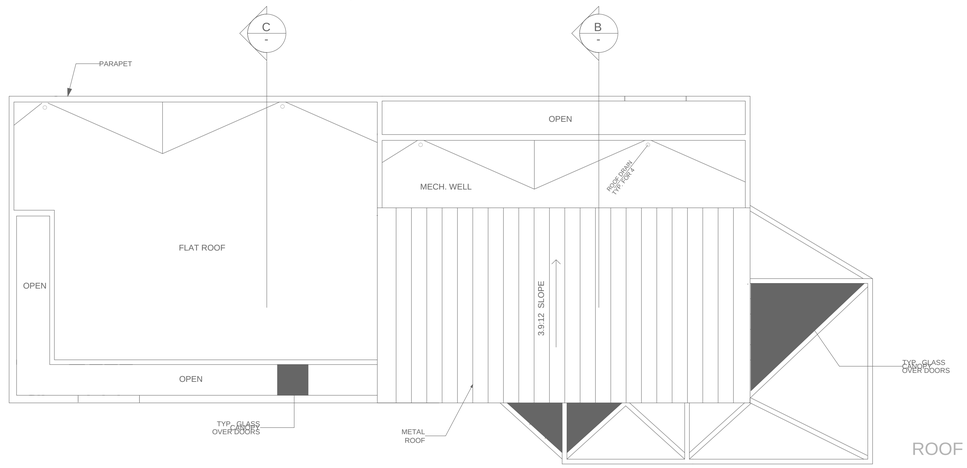

ROOF PLAN

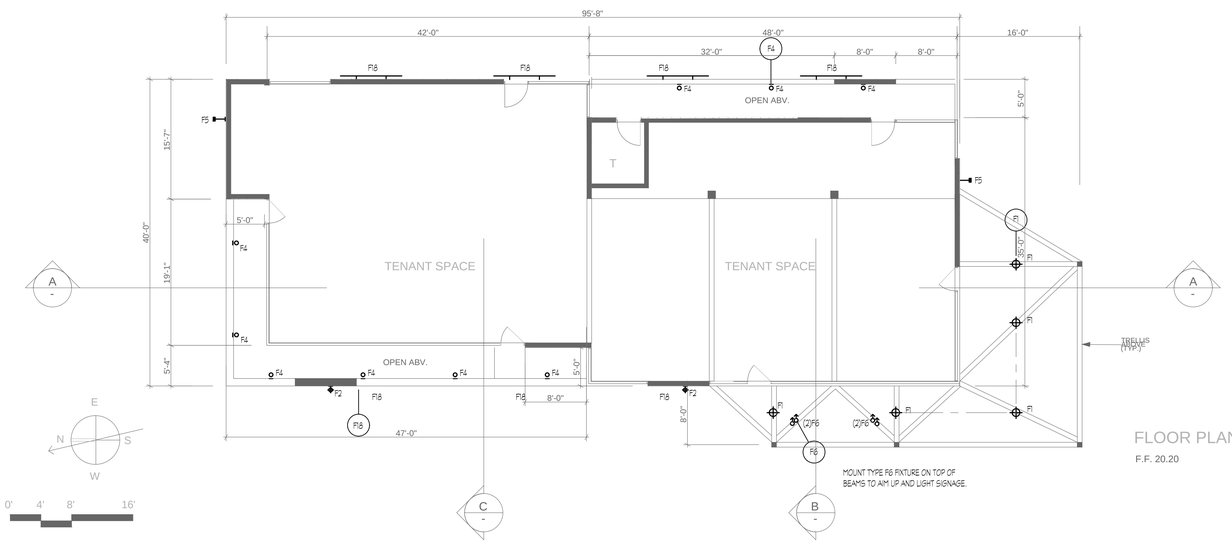

FLOOR PLAN

F.F. 20.20

LIGHTVISION

ARCHITECTURAL LIGHTING DESIGN

11755 SUTTON ST. SUNNYVALE, CA 95483 T: (310) 963-3700
462 FLINT CANYON RD. LA PORTE, COLORADO 80535 T: (970) 482-0781
W W W . L I G H T V I S I O N D E S I G N . N E T

LEGEND

PLAN ELEVATION

- PENDANT
- WALL MOUNTED FLOODLIGHT
- TRELLIS MOUNTED DOWNLIGHT
- WALL MOUNTED DOWNLIGHT
- WALL MOUNTED SIGN LIGHT
- BEAM MOUNTED LIGHT
- WALL MOUNTED FLOOD LIGHT
- LINEAR SIGN LIGHT

WHOLE FOODS IN THE PARK

22483 PACIFIC COAST HIGHWAY
MALIBU CA, 90265

BLDG 2 - LIGHTING PLAN & ELEVATIONS

REVISIONS

	Date
1	03.04.13
2	04.08.13
3	
4	

LT-3.0

Job No.

DATE 6.25.10

SCALE 1/8" = 1'-0"

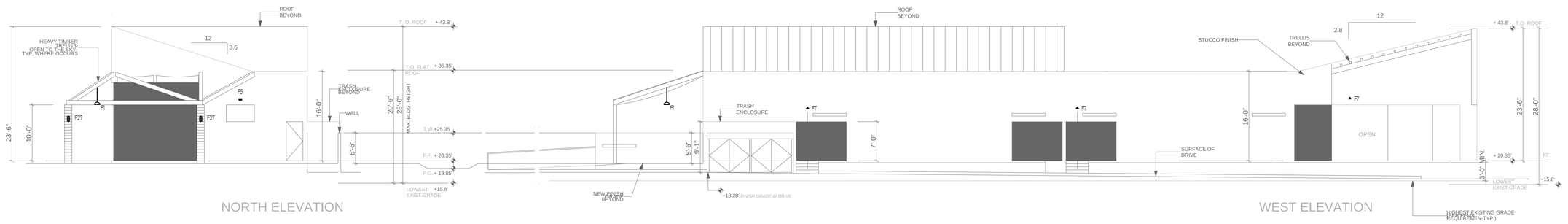

NORTH ELEVATION

WEST ELEVATION

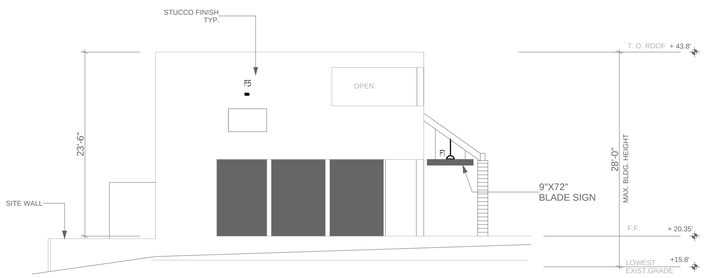

SOUTH ELEVATION

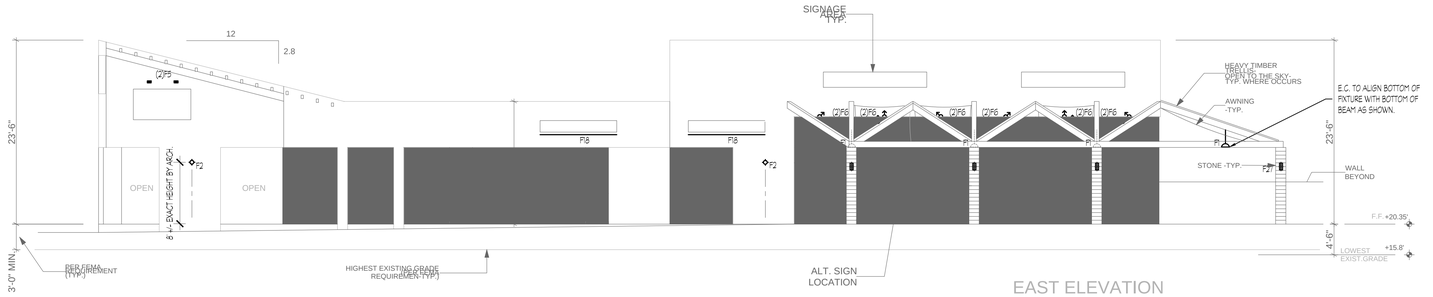

EAST ELEVATION

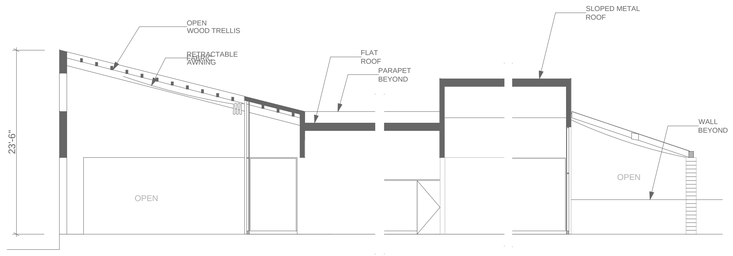

SECTION - A

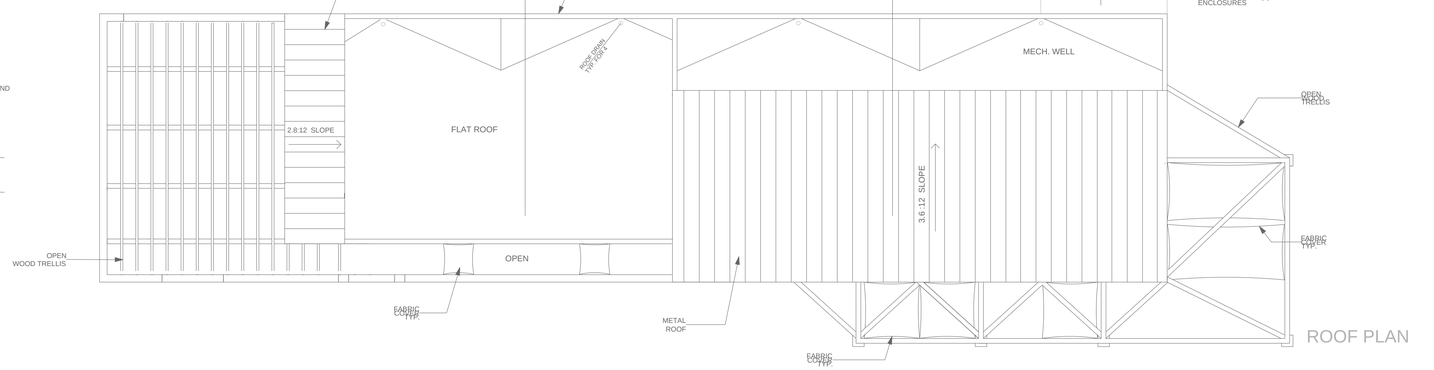

ROOF PLAN

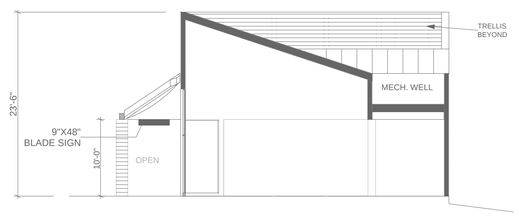

SECTION - B

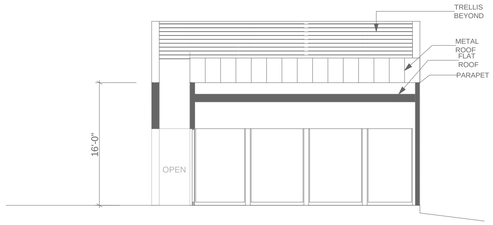

SECTION - C

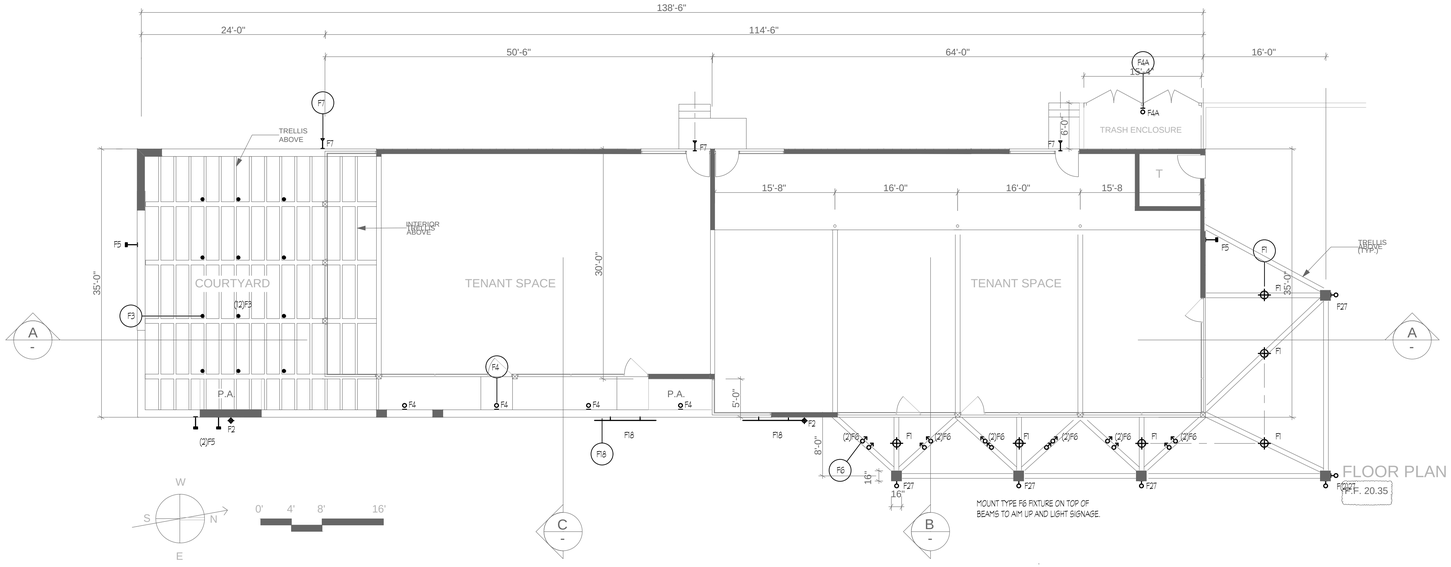

FLOOR PLAN

LIGHTVISION
ARCHITECTURAL LIGHTING DESIGN

11755 SUTTON ST. SUNNYVALE, CALIFORNIA 94087 T 310.963.3700
162 EAST CANYON RD. LAFAYETTE, COLORADO 80026 T 970.481.0731
W W W . L I G H T V I S I O N D E S I G N . N E T

LEGEND

PLAN ELEVATION

- PENDANT
- WALL MOUNTED FLOODLIGHT
- TRELLIS MOUNTED DOWNLIGHT
- WALL MOUNTED DOWNLIGHT
- WALL MOUNTED SIGN LIGHT
- BEAM MOUNTED LIGHT
- WALL MOUNTED FLOOD LIGHT
- LINEAR SIGN LIGHT
- SCONCE

WHOLE FOODS IN THE PARK
22483 PACIFIC COAST HIGHWAY
MALIBU CA, 90265

BLDG 3 - LIGHTING PLAN & ELEVATIONS

REVISIONS	
	Date
1	03.04.13
2	04.08.13

LT-4.0

job No.
DATE 6.25.10
SCALE 1/8" = 1'-0"

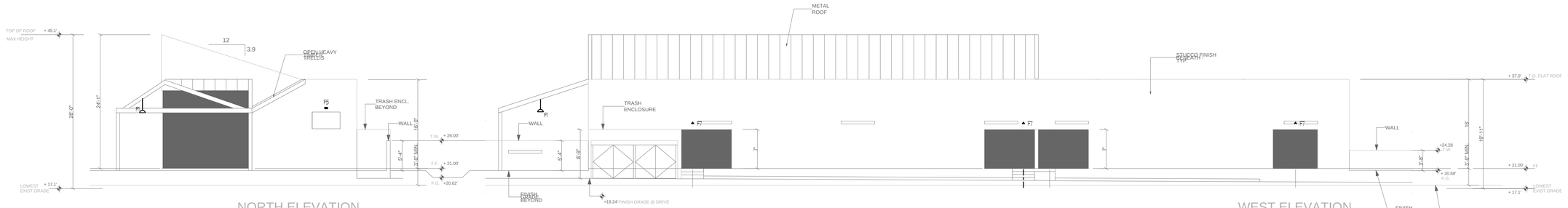

NORTH ELEVATION

WEST ELEVATION

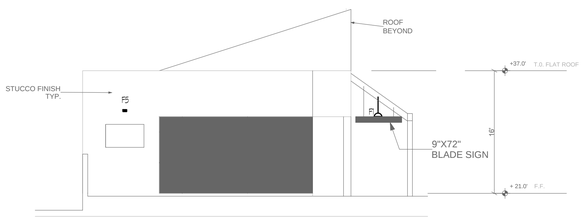

SOUTH ELEVATION

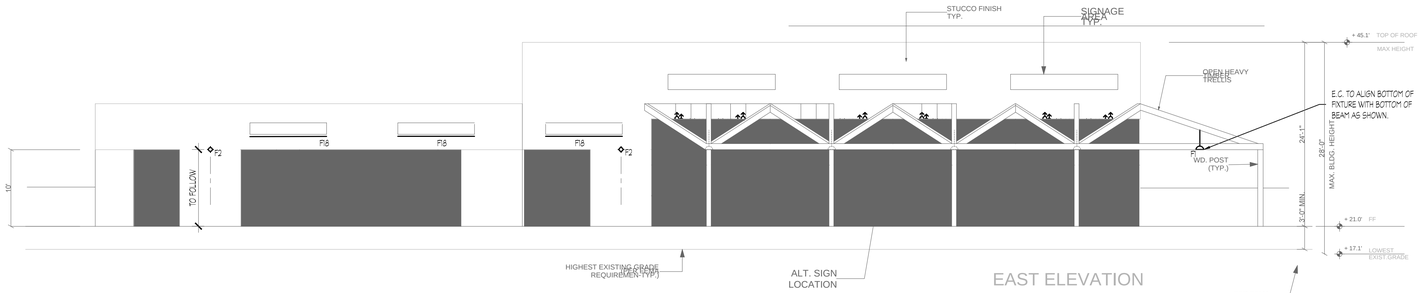

EAST ELEVATION

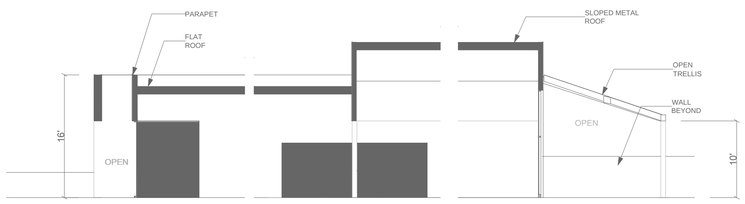

SECTION - A

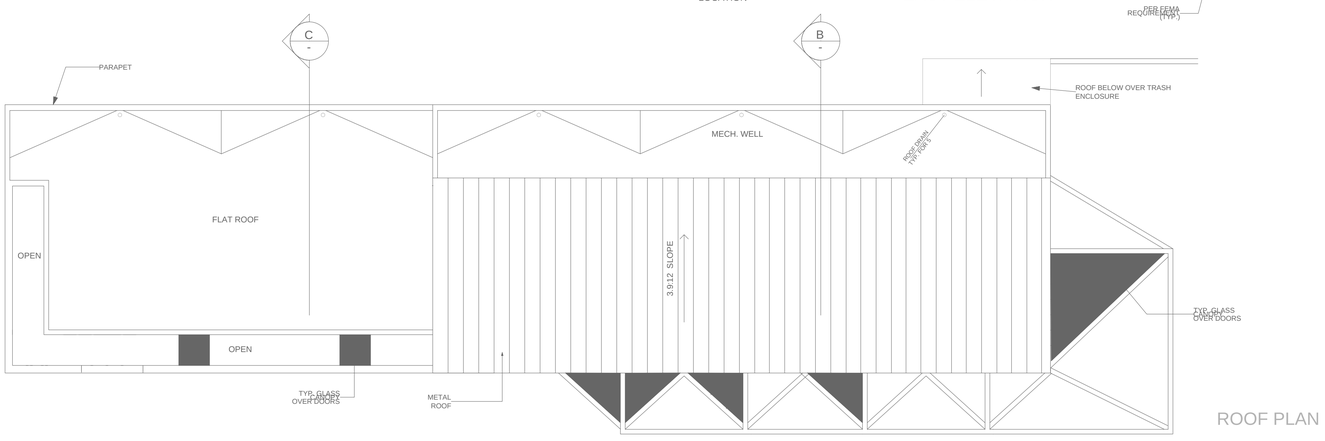

ROOF PLAN

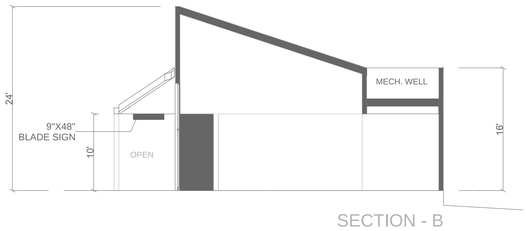

SECTION - B

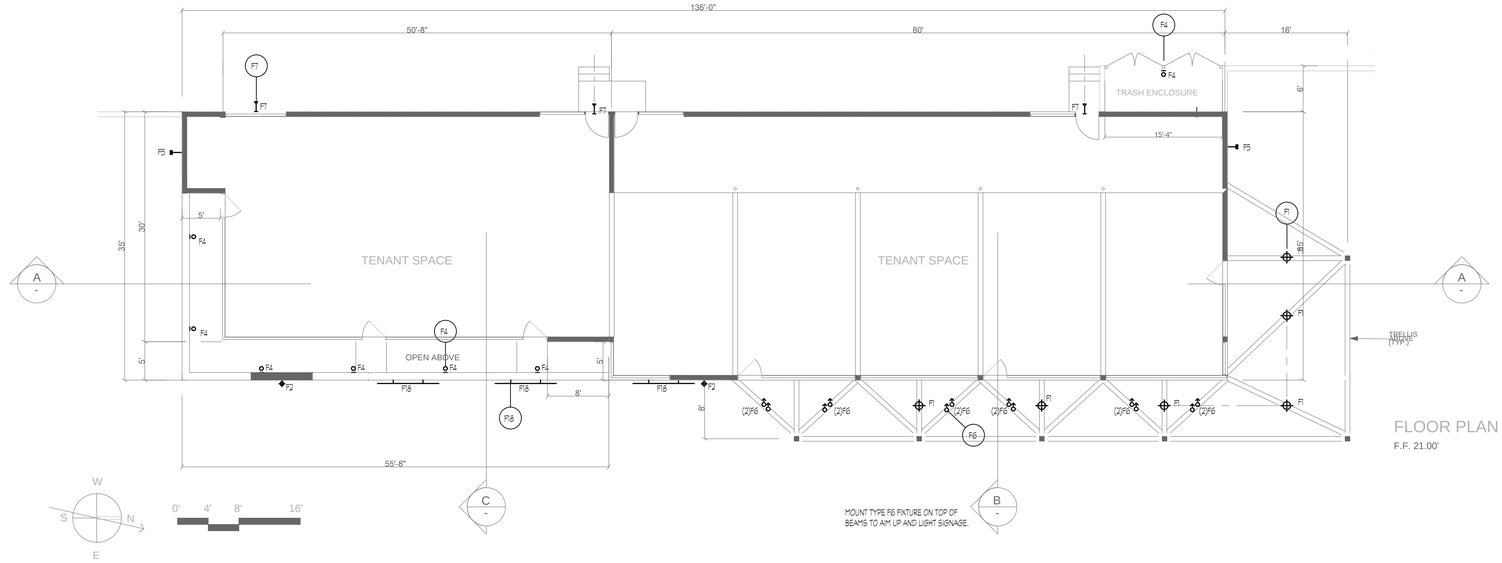

FLOOR PLAN

F.F. 21.00'

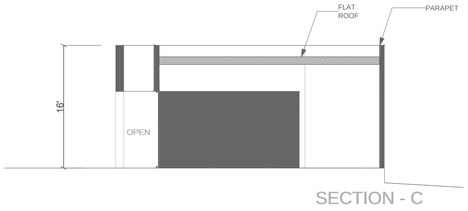

SECTION - C

LIGHTVISION

ARCHITECTURAL LIGHTING DESIGN

19785 BUTTON CT. SARATOGA, CALIFORNIA 95403 C 310.963.7350

162 EAST CANYON AVE. LEADVILLE, COLORADO 80461 T 970.485.0781

W W W . L I G H T V I S I O N D E S I G N . N E T

LEGEND

PLAN ELEVATION

- PENDANT
- WALL MOUNTED FLOODLIGHT
- TRELLIS MOUNTED DOWNLIGHT
- WALL MOUNTED DOWNLIGHT
- WALL MOUNTED SIGN LIGHT
- BEAM MOUNTED LIGHT
- WALL MOUNTED FLOOD LIGHT
- LINEAR SIGN LIGHT

WHOLE FOODS IN THE PARK

22483 PACIFIC COAST HIGHWAY

MALIBU CA, 90265

BLDG 4 - LIGHTING PLAN & ELEVATIONS

REVISIONS	
	Date
1	03.04.13
2	04.08.13
3	
4	

LT-5.0

Job No.

DATE 6.25.10

SCALE 1/8" = 1'-0"



LIGHTVISION
ARCHITECTURAL LIGHTING DESIGN

1070 SUTTON ST. SEBRING LONG, CA (FLORIDA) 94402 C 310.963.3700
1624 EAST CANYON RD. LAPORTE, COLORADO 80535 T 970.482.8781
W W W . L I G H T V I S I O N . C O M . N E T

LEGEND

PLAN ELEVATION

- PENDANT
- WALL MOUNTED FLOODLIGHT
- TRELLIS MOUNTED DOWNLIGHT
- WALL MOUNTED DOWNLIGHT
- WALL MOUNTED SIGN LIGHT
- BEAM MOUNTED LIGHT
- WALL MOUNTED FLOOD LIGHT
- LINEAR SIGN LIGHT
- SCONCE

WHOLE FOODS IN THE PARK

22483 PACIFIC COAST HIGHWAY
MALIBU CA, 90265

BLDG 5 - LIGHTING PLAN

REVISIONS

	Date
1	03.04.13
2	04.08.13
3	
4	

LT-6.0

Job No.

DATE 6.25.10

SCALE 1/8" = 1'-0"

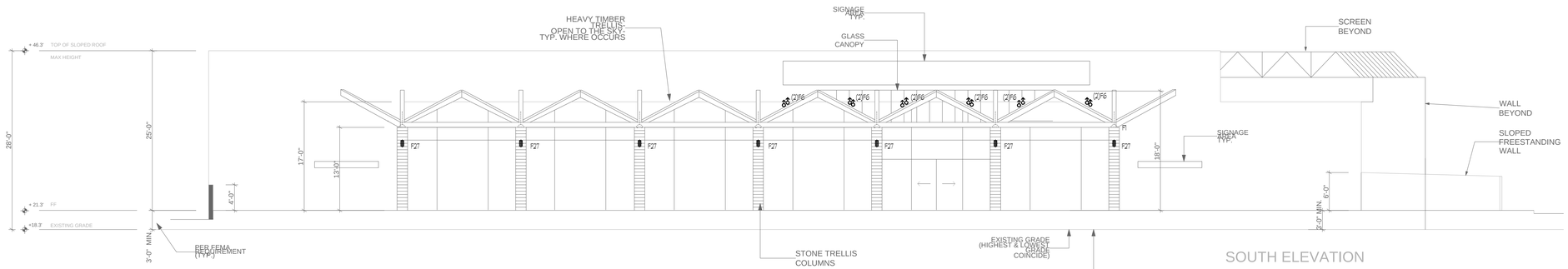

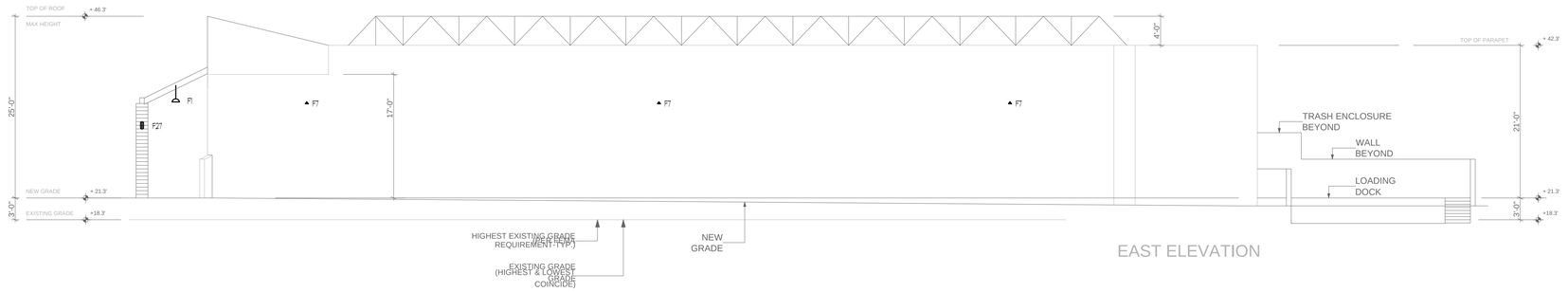

LIGHTVISION
ARCHITECTURAL LIGHTING DESIGN
1570 SUTTON ST. SUNNYVALE, CALIFORNIA 94087 T 310.963.7700
1624 EAST CANYON RD. LAFAYETTE, COLORADO 80026 T 970.482.0781
NEW YORK · LOS ANGELES · SAN FRANCISCO · SEATTLE

LEGEND

PLAN ELEVATION

- PENDANT
- WALL MOUNTED FLOODLIGHT
- TRELLIS MOUNTED DOWNLIGHT
- WALL MOUNTED DOWNLIGHT
- WALL MOUNTED SIGN LIGHT
- BEAM MOUNTED LIGHT
- WALL MOUNTED FLOOD LIGHT
- LINEAR SIGN LIGHT
- SCONCE

WHOLE FOODS IN THE PARK

22483 PACIFIC COAST HIGHWAY
MALIBU CA, 90265

BLDG 5 - LIGHTING PLAN

REVISIONS

	Date
1	03.04.13
2	04.08.13

LT-6.1

JOB NO.

DATE 6.25.10

SCALE 1/8" = 1'-0"

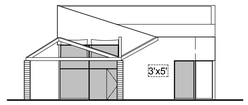

SOUTH ELEVATION

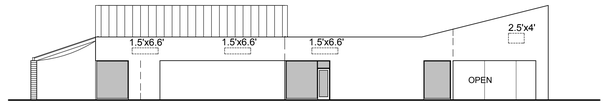

EAST ELEVATION

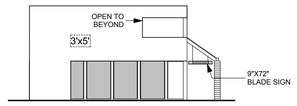

NORTH ELEVATION

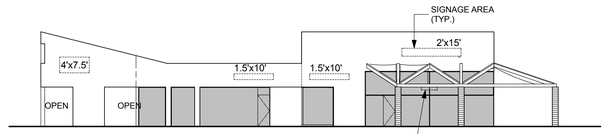

WEST ELEVATION

BUILDING 1 ELEVATIONS 2 1/16"=1'-0"

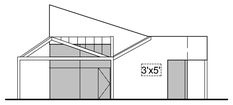

SOUTH ELEVATION

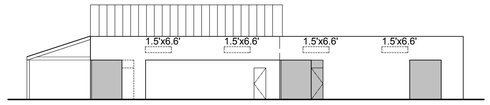

EAST ELEVATION

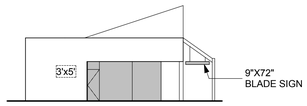

NORTH ELEVATION

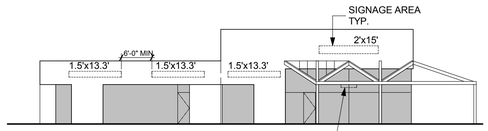

WEST ELEVATION

BUILDING 2 ELEVATIONS 3 1/16"=1'-0"

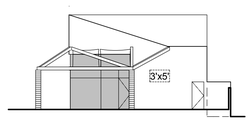

NORTH ELEVATION

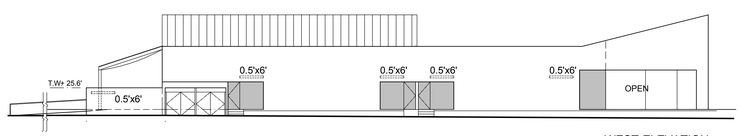

WEST ELEVATION

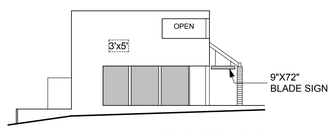

SOUTH ELEVATION

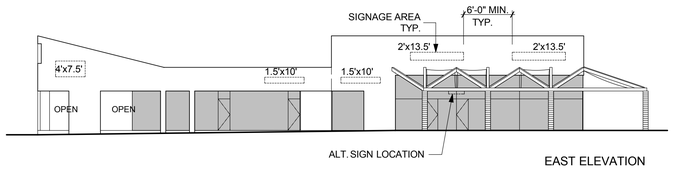

EAST ELEVATION

BUILDING 3 ELEVATIONS 4 1/16"=1'-0"

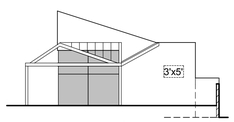

NORTH ELEVATION

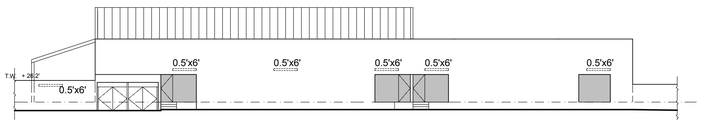

WEST ELEVATION

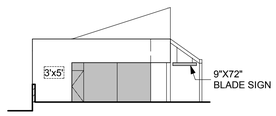

SOUTH ELEVATION

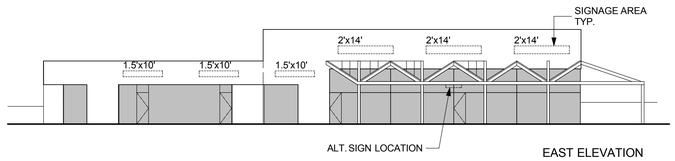

EAST ELEVATION

BUILDING 4 ELEVATIONS 5 1/16"=1'-0"

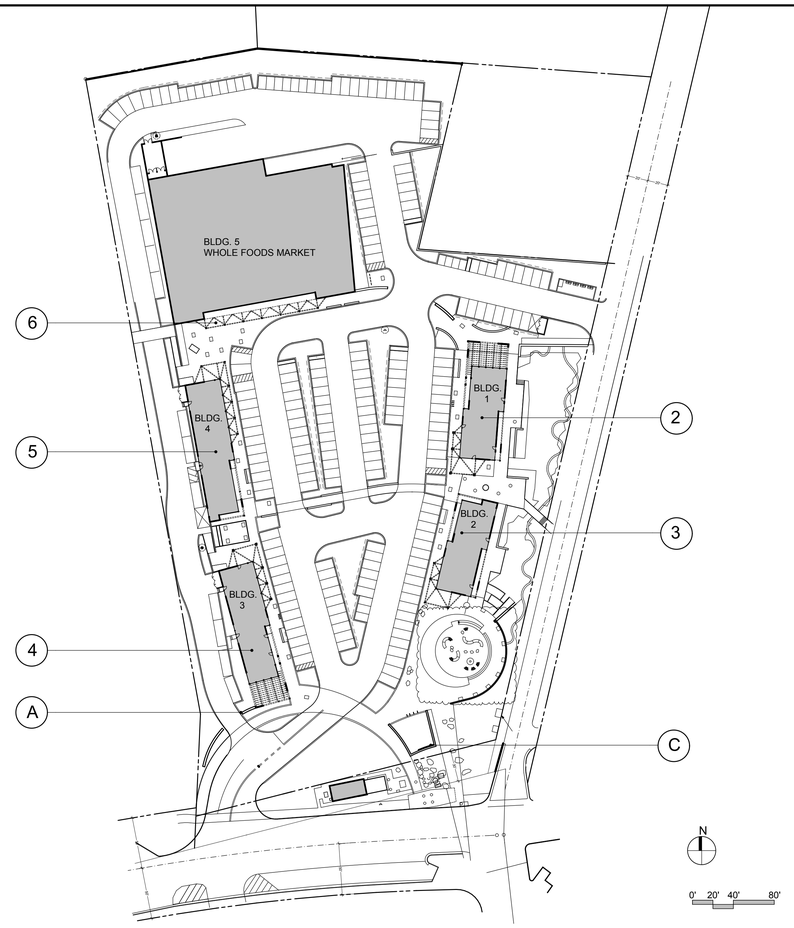

SIGNAGE KEY 1 1"=60'

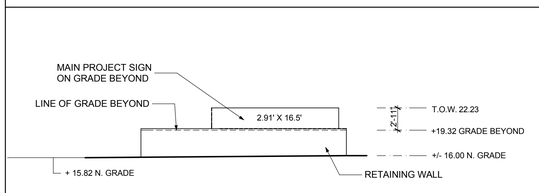

MONUMENT SIGN ELEVATION C 1/8"=1'-0"

NOT USED

B

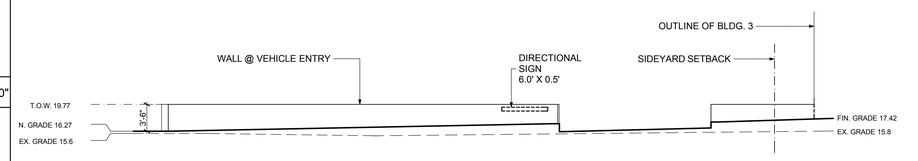

DIRECTIONAL SIGN / WALL ELEVATION A 1/8"=1'-0"

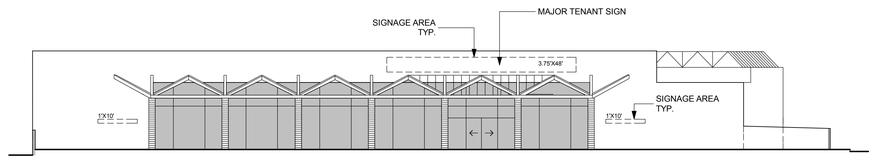

MARKET SOUTH ELEVATION

BUILDING 5 ELEVATION 6 1/16"=1'-0"

GOLDMAN FIRTH ROSSI
ARCHITECTS

24955 PACIFIC COAST HIGHWAY
SUITE A202 MALIBU CA 90265
310. 456. 1831 FAX.310. 456. 7690
WWW.GFARCHITECTS.COM

These drawings and specifications are the property and copyright of the architect and shall not be used on any other work except by agreement with the architect. Written dimensions shall take prerference over scaled dimensions and shall be verified on the job site. Any discrepancy shall be brought to the notice of the architect prior to the commencement of any work.

NO.	DATE	REVISION
1	------	-------

NO.	DATE	ISSUED
1	05.05.10	PLANNING
2	09.20.10	PLANNING REVISION
3	04.28.11	PLANNING REVISION
4	02.21.12	PLANNING REVISION

STAMP :

JOB TITLE :

WHOLE FOODS in the park

JOB ADDRESS :

DRAWING TITLE :

SIGNAGE PROGRAM

DATE : 11.19.14
SCALE : AS NOTED
DRAWING NO.:

S-1.0

REVISION NO.