ATTACHMENT 2
VICINITY AERIALS & SITE PLANS

Vicinity Aerial

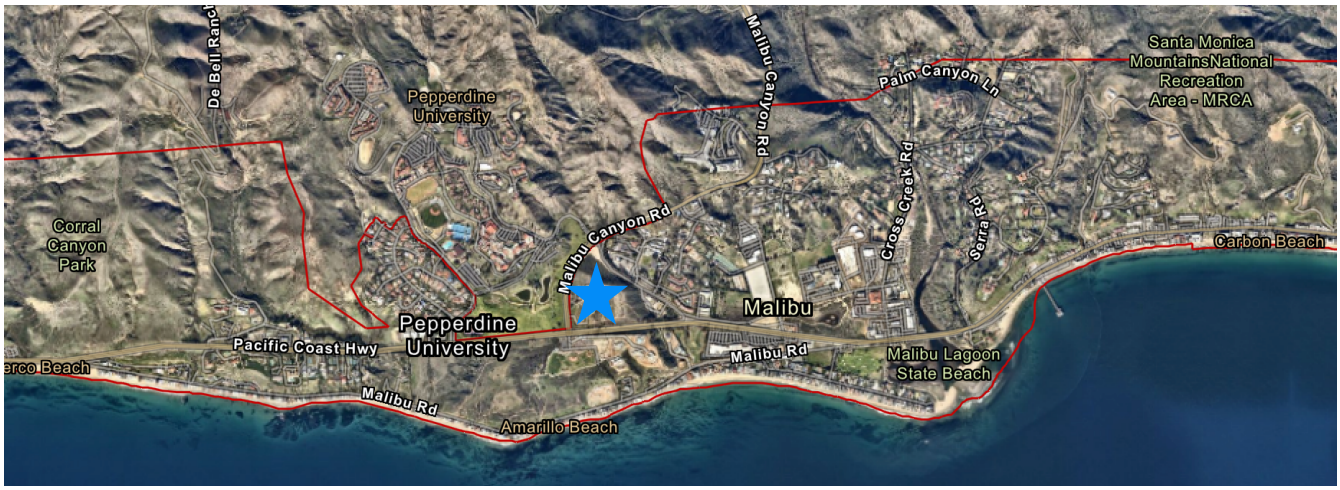

Source: City of Malibu (GIS 2026)

Property Aerial

Source: Applicant TIS (LLG 2025)

Parcel Map

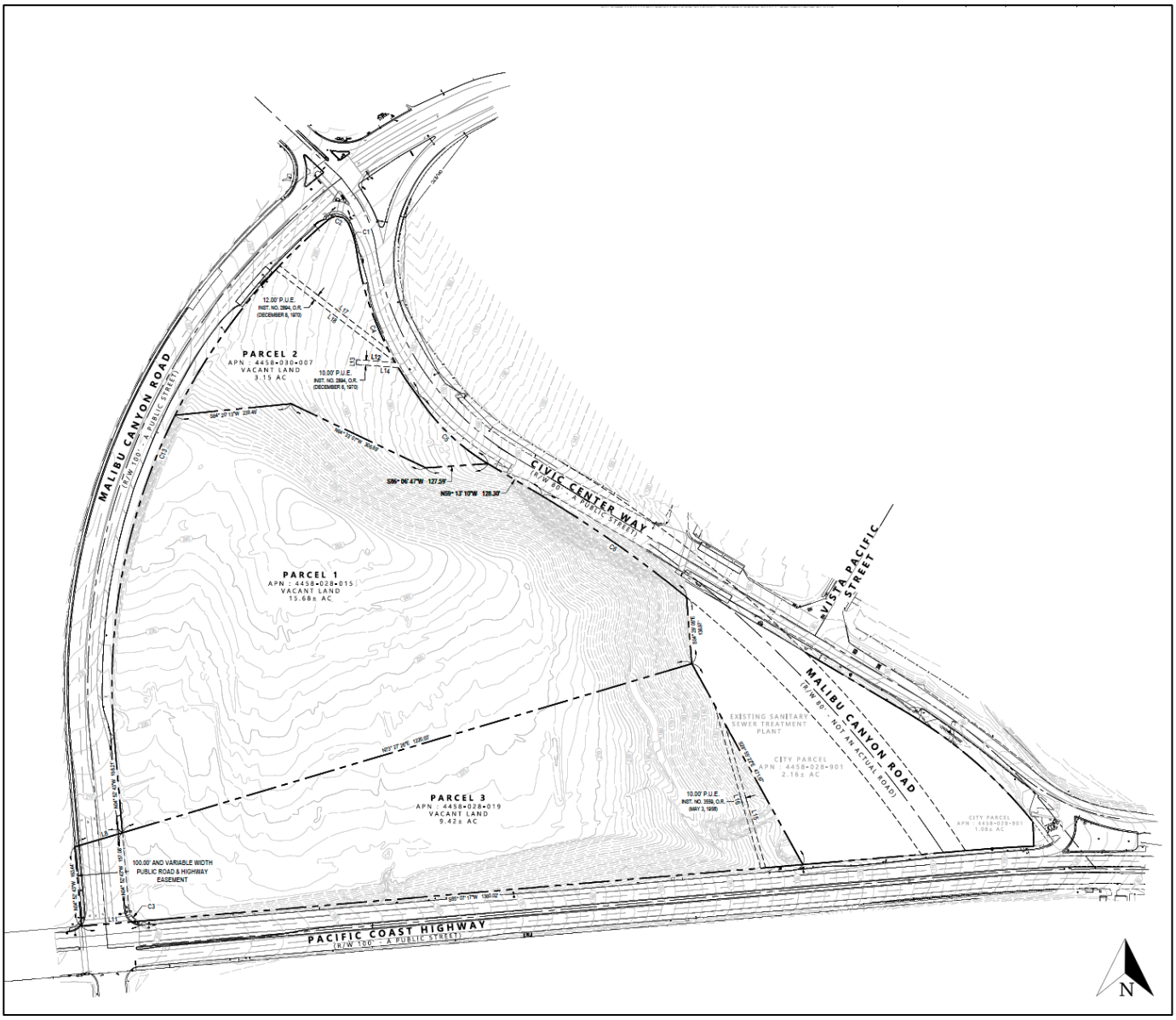

Source: Applicant Plans (Sherwood 2024)

Site Plan At-Grade

Source: Applicant Plans (Adamson 2025)

Subterranean Tunnel, Lower Parking & Basement

Source: Applicant Plans (Adamson 2025)

Section of Subterannean Tunnel with Parking Garage

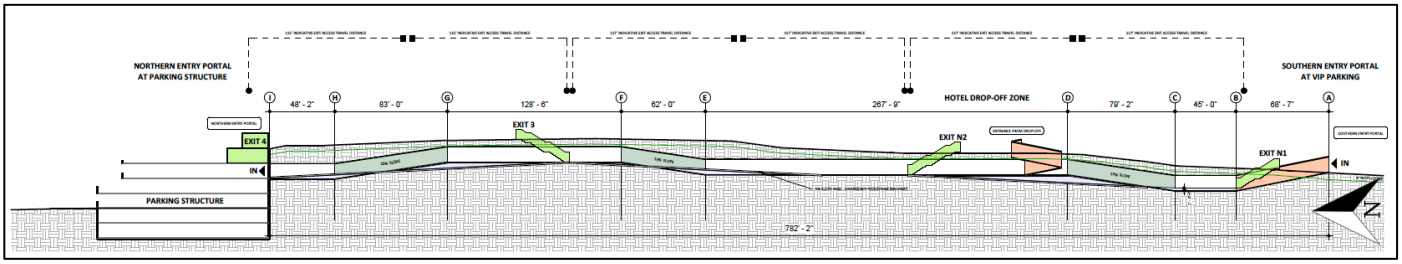

Source: Applicant Plans (Adamson 2025)